

NOTICE!!

These documents have been scanned!

Do not place un-scanned documents beneath this notice!

Do not remove this notice from this file!

GPO Jacket No. 560-102
Print Order 61540
Rise Business Services, LLC
Job=AZ15 5/1/2019



Box Number= AZ15015



Claim Begin-End: AMC439661-AMC439772

1 Initial Receipt



AZ15015-30


AMC439004-AMC439773

United States Department of the Interior
Bureau of Land Management
 DIV OF LANDS, MINRLS & ENERGY
 ONE N CENTRAL AVE
 PHOENIX, AZ 85004 -4427
 Phone: 602-417-9200

Receipt

No: 3664838

Transaction #: 3769040	
Date of Transaction: 09/22/2016	
CUSTOMER:	
BIG SANDY INC 8655 E VIA DE VENTURA STE 6200 SCOTTSDALE, AZ 85258-3300 US	



LINE #	QTY	DESCRIPTION	REMARKS	UNIT PRICE	TOTAL
1	112.00	LOCATABLE MINERALS / MINING CLAIMS- NEW, UNADJUD, ONE OR MORE AUTH NOS / NEW MINING CLAIM PROCESSING FEE CASES: AMC439661/\$20.00, AMC439662/\$20.00, AMC439663/\$20.00, AMC439664/\$20.00, AMC439665/\$20.00, AMC439666/\$20.00, AMC439667/\$20.00, AMC439668/\$20.00, AMC439669/\$20.00, AMC439670/\$20.00, AMC439671/\$20.00, AMC439672/\$20.00, AMC439673/\$20.00, AMC439674/\$20.00, AMC439675/\$20.00, AMC439676/\$20.00, AMC439677/\$20.00, AMC439678/\$20.00, AMC439679/\$20.00, AMC439680/\$20.00, AMC439681/\$20.00, AMC439682/\$20.00, AMC439683/\$20.00, AMC439684/\$20.00, AMC439685/\$20.00, AMC439686/\$20.00, AMC439687/\$20.00, AMC439688/\$20.00, AMC439689/\$20.00, AMC439690/\$20.00, AMC439691/\$20.00, AMC439692/\$20.00, AMC439693/\$20.00, AMC439694/\$20.00, AMC439695/\$20.00, AMC439696/\$20.00, AMC439697/\$20.00, AMC439698/\$20.00, AMC439699/\$20.00, AMC439700/\$20.00, AMC439701/\$20.00, AMC439702/\$20.00, AMC439703/\$20.00, AMC439704/\$20.00, AMC439705/\$20.00, AMC439706/\$20.00, AMC439707/\$20.00, AMC439708/\$20.00, AMC439709/\$20.00, AMC439710/\$20.00, AMC439711/\$20.00, AMC439712/\$20.00, AMC439713/\$20.00, AMC439714/\$20.00, AMC439715/\$20.00, AMC439716/\$20.00,		- n/a -	2240.00

	AMC439717/\$20.00, AMC439718/\$20.00, AMC439719/\$20.00, AMC439720/\$20.00, AMC439721/\$20.00, AMC439722/\$20.00, AMC439723/\$20.00, AMC439724/\$20.00, AMC439725/\$20.00, AMC439726/\$20.00, AMC439727/\$20.00, AMC439728/\$20.00, AMC439729/\$20.00, AMC439730/\$20.00, AMC439731/\$20.00, AMC439732/\$20.00, AMC439733/\$20.00, AMC439734/\$20.00, AMC439735/\$20.00, AMC439736/\$20.00, AMC439737/\$20.00, AMC439738/\$20.00, AMC439739/\$20.00, AMC439740/\$20.00, AMC439741/\$20.00, AMC439742/\$20.00, AMC439743/\$20.00, AMC439744/\$20.00, AMC439745/\$20.00, AMC439746/\$20.00, AMC439747/\$20.00, AMC439748/\$20.00, AMC439749/\$20.00, AMC439750/\$20.00, AMC439751/\$20.00, AMC439752/\$20.00, AMC439753/\$20.00, AMC439754/\$20.00, AMC439755/\$20.00, AMC439756/\$20.00, AMC439757/\$20.00, AMC439758/\$20.00, AMC439759/\$20.00, AMC439760/\$20.00, AMC439761/\$20.00, AMC439762/\$20.00, AMC439763/\$20.00, AMC439764/\$20.00, AMC439765/\$20.00, AMC439766/\$20.00, AMC439767/\$20.00, AMC439768/\$20.00, AMC439769/\$20.00, AMC439770/\$20.00, AMC439771/\$20.00, AMC439772/\$20.00			
2	LOCATABLE MINERALS / MINING CLAIMS- NEW, UNADJUD, ONE OR MORE AUTH NOS / NEW MINING CLAIMS LOCATION FEE CASES: AMC439661/\$37.00, AMC439662/\$37.00, AMC439663/\$37.00, AMC439664/\$37.00, AMC439665/\$37.00, AMC439666/\$37.00, AMC439667/\$37.00, AMC439668/\$37.00, AMC439669/\$37.00, AMC439670/\$37.00, AMC439671/\$37.00, AMC439672/\$37.00, AMC439673/\$37.00, AMC439674/\$37.00, AMC439675/\$37.00, AMC439676/\$37.00, AMC439677/\$37.00, AMC439678/\$37.00, AMC439679/\$37.00, AMC439680/\$37.00, AMC439681/\$37.00, AMC439682/\$37.00, AMC439683/\$37.00, AMC439684/\$37.00, AMC439685/\$37.00, AMC439686/\$37.00, AMC439687/\$37.00, AMC439688/\$37.00, AMC439689/\$37.00, AMC439690/\$37.00, AMC439691/\$37.00, AMC439692/\$37.00, AMC439693/\$37.00, AMC439694/\$37.00, AMC439695/\$37.00, AMC439696/\$37.00, AMC439697/\$37.00, AMC439698/\$37.00,			

112.00	AMC439699/\$37.00, AMC439700/\$37.00, AMC439701/\$37.00, AMC439702/\$37.00, AMC439703/\$37.00, AMC439704/\$37.00, AMC439705/\$37.00, AMC439706/\$37.00, AMC439707/\$37.00, AMC439708/\$37.00, AMC439709/\$37.00, AMC439710/\$37.00, AMC439711/\$37.00, AMC439712/\$37.00, AMC439713/\$37.00, AMC439714/\$37.00, AMC439715/\$37.00, AMC439716/\$37.00, AMC439717/\$37.00, AMC439718/\$37.00, AMC439719/\$37.00, AMC439720/\$37.00, AMC439721/\$37.00, AMC439722/\$37.00, AMC439723/\$37.00, AMC439724/\$37.00, AMC439725/\$37.00, AMC439726/\$37.00, AMC439727/\$37.00, AMC439728/\$37.00, AMC439729/\$37.00, AMC439730/\$37.00, AMC439731/\$37.00, AMC439732/\$37.00, AMC439733/\$37.00, AMC439734/\$37.00, AMC439735/\$37.00, AMC439736/\$37.00, AMC439737/\$37.00, AMC439738/\$37.00, AMC439739/\$37.00, AMC439740/\$37.00, AMC439741/\$37.00, AMC439742/\$37.00, AMC439743/\$37.00, AMC439744/\$37.00, AMC439745/\$37.00, AMC439746/\$37.00, AMC439747/\$37.00, AMC439748/\$37.00, AMC439749/\$37.00, AMC439750/\$37.00, AMC439751/\$37.00, AMC439752/\$37.00, AMC439753/\$37.00, AMC439754/\$37.00, AMC439755/\$37.00, AMC439756/\$37.00, AMC439757/\$37.00, AMC439758/\$37.00, AMC439759/\$37.00, AMC439760/\$37.00, AMC439761/\$37.00, AMC439762/\$37.00, AMC439763/\$37.00, AMC439764/\$37.00, AMC439765/\$37.00, AMC439766/\$37.00, AMC439767/\$37.00, AMC439768/\$37.00, AMC439769/\$37.00, AMC439770/\$37.00, AMC439771/\$37.00, AMC439772/\$37.00	- n/a -	4144.00
	LOCATABLE MINERALS / MINING CLAIMS- NEW, UNADJUD, ONE OR MORE AUTH NOS / NEW MINING CLAIMS LOCATION FEE CASES: AMC439661/\$155.00, AMC439662/\$155.00, AMC439663/\$155.00, AMC439664/\$155.00, AMC439665/\$155.00, AMC439666/\$155.00, AMC439667/\$155.00, AMC439668/\$155.00, AMC439669/\$155.00, AMC439670/\$155.00, AMC439671/\$155.00, AMC439672/\$155.00, AMC439673/\$155.00, AMC439674/\$155.00, AMC439675/\$155.00, AMC439676/\$155.00, AMC439677/\$155.00, AMC439678/\$155.00, AMC439679/\$155.00, AMC439680/\$155.00,		

	AMC439681/\$155.00, AMC439682/\$155.00, AMC439683/\$155.00, AMC439684/\$155.00, AMC439685/\$155.00, AMC439686/\$155.00, AMC439687/\$155.00, AMC439688/\$155.00, AMC439689/\$155.00, AMC439690/\$155.00, AMC439691/\$155.00, AMC439692/\$155.00, AMC439693/\$155.00, AMC439694/\$155.00, AMC439695/\$155.00, AMC439696/\$155.00, AMC439697/\$155.00, AMC439698/\$155.00, AMC439699/\$155.00, AMC439700/\$155.00, AMC439701/\$155.00, AMC439702/\$155.00, AMC439703/\$155.00, AMC439704/\$155.00, AMC439705/\$155.00, AMC439706/\$155.00, AMC439707/\$155.00, AMC439708/\$155.00, AMC439709/\$155.00, AMC439710/\$155.00, AMC439711/\$155.00, AMC439712/\$155.00, AMC439713/\$155.00, AMC439714/\$155.00, AMC439715/\$155.00, AMC439716/\$155.00, AMC439717/\$155.00, AMC439718/\$155.00, AMC439719/\$155.00, AMC439720/\$155.00, AMC439721/\$155.00, AMC439722/\$155.00, AMC439723/\$155.00, AMC439724/\$155.00, AMC439725/\$155.00, AMC439726/\$155.00, AMC439727/\$155.00, AMC439728/\$155.00, AMC439729/\$155.00, AMC439730/\$155.00, AMC439731/\$155.00, AMC439732/\$155.00, AMC439733/\$155.00, AMC439734/\$155.00, AMC439735/\$155.00, AMC439736/\$155.00, AMC439737/\$155.00, AMC439738/\$155.00, AMC439739/\$155.00, AMC439740/\$155.00, AMC439741/\$155.00, AMC439742/\$155.00, AMC439743/\$155.00, AMC439744/\$155.00, AMC439745/\$155.00, AMC439746/\$155.00, AMC439747/\$155.00, AMC439748/\$155.00, AMC439749/\$155.00, AMC439750/\$155.00, AMC439751/\$155.00, AMC439752/\$155.00, AMC439753/\$155.00, AMC439754/\$155.00, AMC439755/\$155.00, AMC439756/\$155.00, AMC439757/\$155.00, AMC439758/\$155.00, AMC439759/\$155.00, AMC439760/\$155.00, AMC439761/\$155.00, AMC439762/\$155.00, AMC439763/\$155.00, AMC439764/\$155.00, AMC439765/\$155.00, AMC439766/\$155.00, AMC439767/\$155.00, AMC439768/\$155.00, AMC439769/\$155.00, AMC439770/\$155.00, AMC439771/\$155.00, AMC439772/\$155.00			
3	112.00		- n/a -	17360.00
			TOTAL:	\$23,744.00

PAYMENT INFORMATION

1	AMOUNT:	23744.00	POSTMARKED:	N/A
	TYPE:	CHECK	RECEIVED:	09/22/2016
	CHECK NO:	1010		
	NAME:	BIG SANDY INC 8655 E VIA DE VENTURA STE 6200 SCOTTSDALE AZ 85258-3300 US		

REMARKS

This receipt was generated by the automated BLM Collections and Billing System and is a paper representation of a portion of the official electronic record contained therein.

NOTICE!!

These documents have been scanned!

Do not place un-scanned documents beneath this notice!

Do not remove this notice from this file!

GPO Jacket No. 560-102
Print Order 61540
Rise Business Services, LLC
Job=AZ15 5/1/2019



Box Number= AZ15015



Claim Begin-End: AMC439661-AMC439772

2 Correspondence



AZ15015-30

AMC439004-AMC439773



United States Department of the Interior



BUREAU OF LAND MANAGEMENT

Arizona State Office

One North Central Avenue, Suite 800

Phoenix, Arizona 85004-4427

www.blm.gov/az/

In Reply Refer To:
3833 (9200) RM
AMC439661

JUL - 5 2017

CERTIFIED MAIL - RETURN RECEIPT REQUESTED No. 7014 2870 0000 1116 2701

NOTICE

BIG SANDY INC	:	This Notice Affects the Claims
8655 E VIA DE VENTURA STE G200	:	Shown in the Block Below.
SCOTTSDALE, AZ 85258-3321	:	

AMC439757, AMC439759, AMC439765
WIK 97, WIK 99, WIK 105

No Rights Acquired on Portions of Lode Claim(s)

Pursuant to Title 43 Code of Federal Regulations 3832.1, this office received your notice(s) of location for recordation of mining claims. However, portions of the lode mining claim(s) listed above appear to lie within lands that are not open to location for the following reason:

The following claims are partially located on land that is patented and therefore not open to location. The Federal Government does not administer the surface or subsurface estate.

- AMC439757, AMC439759, AMC439765
Homestead Entry Patent #1087565 dated December 18, 1936
- AMC439757
Desert Land Entry Patent #960196 dated May 27, 1925

Therefore, although the claim(s) has/have been recorded, you have acquired no rights on any portion of the subject mining claim(s) that lie within these lands. Enclosed for reference is a copy of the Master Title Plat.

If additional information is required, please contact RéAnn Myers at 602-417-9413. Please include your AMC serial number(s) on all correspondence.



Lucas Lucero
Deputy State Director
Lands, Minerals and Energy Division

Enclosure

SENDER: COMPLETE THIS SECTION

- Complete items 1, 2, and 3.
- Print your name and address on the reverse so that we can return the card to you.
- Attach this card to the back of the mailpiece, or on the front if space permits.

1. Article Addressed to:

BIG SANDY INC
 8655 E VIA DE VENTURA STE G200
 SCOTTSDALE AZ 85258-3321
 920/RM/AMC439661



9590 9402 2003 6123 5650 12

2. Article Number (Transfer from service label)

7014 2870 0000 1116 2701

COMPLETE THIS SECTION ON DELIVERY

A. Signature

X

-
- Agent
-
-
- Addressee

B. Received by (Printed Name)

C. Date of Delivery

 D. Is delivery address different from item 1? Yes
 If YES, enter delivery address below: No

3. Service Type


- | | |
|--|---|
| <input type="checkbox"/> Adult Signature | <input type="checkbox"/> Priority Mail Express® |
| <input type="checkbox"/> Adult Signature Restricted Delivery | <input type="checkbox"/> Registered Mail™ |
| <input checked="" type="checkbox"/> Certified Mail® | <input type="checkbox"/> Registered Mail Restricted Delivery |
| <input type="checkbox"/> Certified Mail Restricted Delivery | <input checked="" type="checkbox"/> Return Receipt for Merchandise |
| <input type="checkbox"/> Collect on Delivery | <input checked="" type="checkbox"/> Signature Confirmation™ |
| <input type="checkbox"/> Collect on Delivery Restricted Delivery | <input type="checkbox"/> Signature Confirmation Restricted Delivery |

Restricted Delivery

USPS TRACKING #



9590 9402 2003 6123 5650 12



First-Class Mail
Postage & Fees Paid
USPS
Permit No. G-10

**United States
Postal Service**

• Sender: Please print your name, address, and ZIP+4® in this box•

UNITED STATES
DEPARTMENT OF THE INTERIOR
Bureau of Land Management
Arizona State Office
One N. Central Avenue, Suite 800
Phoenix, AZ 85004-4427

UNITED STATES
DEPARTMENT OF THE INTERIOR
Bureau of Land Management
Arizona State Office
One North Central Avenue, Suite 800
Phoenix, Arizona 85004-4427

OFFICIAL BUSINESS
PENALTY FOR PRIVATE USE \$300

RECEIVED
MAIL ROOM
2017 JUL 24 P 2:55
PHOENIX, ARIZONA



7014 2870 0000 1116 2701

BIG SANDY INC
8655 E VIA DE VENTURA #G200
SCOTTSDALE AZ 85258-3321

neopost
07/07/2017
US POSTAGE



FIRST-CLASS MAIL

\$06.56⁰⁰

US OFFICIAL MAIL
\$300 Penalty
For Private Use
ZIP 85004
041L11101433

NISNang

NIXIE 850 5E 1 0007/20/17

RETURN TO SENDER
VACANT
UNABLE TO FORWARD

BC: 85004442700 *2214-10120-10-37

FWD
~~85258-3321~~
85004>4427





United States Department of the Interior



BUREAU OF LAND MANAGEMENT
Arizona State Office
One North Central Avenue, Suite 800
Phoenix, Arizona 85004-4427
www.blm.gov/az/

In Reply Refer To:
3833 (9200) RM
AMC439661

JUL - 5 2017

CERTIFIED MAIL - RETURN RECEIPT REQUESTED No. 7014 2870 0000 1116 2701

NOTICE

BIG SANDY INC	:	This Notice Affects the Claims
8655 E VIA DE VENTURA STE G200	:	Shown in the Block Below.
SCOTTSDALE, AZ 85258-3321	:	

AMC439757, AMC439759, AMC439765
WIK 97, WIK 99, WIK 105

No Rights Acquired on Portions of Lode Claim(s)

Pursuant to Title 43 Code of Federal Regulations 3832.1, this office received your notice(s) of location for recordation of mining claims. However, portions of the lode mining claim(s) listed above appear to lie within lands that are not open to location for the following reason:

The following claims are partially located on land that is patented and therefore not open to location. The Federal Government does not administer the surface or subsurface estate.

- AMC439757, AMC439759, AMC439765
Homestead Entry Patent #1087565 dated December 18, 1936
- AMC439757
Desert Land Entry Patent #960196 dated May 27, 1925

Therefore, although the claim(s) has/have been recorded, you have acquired no rights on any portion of the subject mining claim(s) that lie within these lands. Enclosed for reference is a copy of the Master Title Plat.

If additional information is required, please contact RéAnn Myers at 602-417-9413. Please include your AMC serial number(s) on all correspondence.

A handwritten signature in black ink, appearing to read 'Lucas Lucero', written in a cursive style.

Lucas Lucero
Deputy State Director
Lands, Minerals and Energy Division

Enclosure

NOTICE!!

These documents have been scanned!

Do not place un-scanned documents beneath this notice!

Do not remove this notice from this file!

GPO Jacket No. 560-102
Print Order 61540
Rise Business Services, LLC
Job=AZ15 5/1/2019



Box Number= AZ15015



Claim Begin-End: AMC439661-AMC439772

3 Transfers



AZ15015-30

AMC439004-AMC439773

**NO
DOCUMENTS
FOUND**

NO DOCUMENTS FOUND
NO DOCUMENTS FOUND

NOTICE!!

These documents have been scanned!

Do not place un-scanned documents beneath this notice!

Do not remove this notice from this file!

GPO Jacket No. 560-102
Print Order 61540
Rise Business Services, LLC
Job=AZ15 5/1/2019



Box Number= AZ15015



Claim Begin-End: AMC439661-AMC439772

4 Annual Filings



AZ15015-30

AMC439004-AMC439773

UNITED STATES
DEPARTMENT OF THE INTERIOR
BUREAU OF LAND MANAGEMENT
**MAINTENANCE FEE PAYMENT FORM FOR
LODE CLAIMS, MILL SITES, AND TUNNEL SITES**

439661
448787

Remitter Name: Big Sandy Inc
Mailing Address: 4691 Luna Circle
City, State, Zip: Moab, Utah 84532

Check here if this is a change of address.

FOR COUNTY RECORDER'S USE

No. of claims/sites 258
x \$155 per claim/site
Total due BLM \$ 39990

- The maintenance fee may be paid by cash, check, money order, Bureau of Land Management (BLM) Declining Deposit Account, or credit card (VISA, American Express, Discover, or MasterCard). Payments must be remitted to the BLM State Office where your claim or site is recorded and received on or before September 1. If the payment is mailed, the envelope must be postmarked by a bona fide delivery service on or before September 1 and received at the proper BLM State Office within 15 calendar days after the due date. Payments may also be made by telephone using a credit card. A complete listing of BLM State Offices with their addresses and phone numbers can be found at <http://www.blm.gov>.
- The maintenance fee for the following claim(s)/site(s) applies to the assessment year 2019.

CLAIM/SITE NAME	BLM SERIAL NO.
WIK-1 to WIK-112 (see Appendix A)	AMC439661 to AMC439772
BSL-001 to BSL-146 (see Appendix A)	AMC448787 to AMC448932

RECEIVED
 BLM STATE OFFICE
 2018 AUG 29 P 2:34
 PHOENIX, ARIZONA

Use a separate sheet for additional claim/site names, serial numbers, and claimant names and addresses.

4251519

(Continued on page 2)

ENTERED
 SEP 05 2018
 BY: RAM

August 27, 2018

Minerals Section
Bureau of Land Management
Arizona State Office
One North Central Ave., Ste. 800
Phoenix, AZ 85004-4427

RECEIVED
BLM AZ STATE OFFICE
2018 AUG 29 P 2:34
PHOENIX, ARIZONA


RE: Annual Claim Maintenance and Annual Renewal - Big Sandy Inc.
WIK-1 to WIK-112 (AMC439661 to AMC439772)
BSL-001 to BSL-146 (AMC448787 to AMC448932)

Dear Minerals Section:

Big Sandy Inc respectfully submits the enclosed Maintenance Fee Form and request for Annual Renewal of 258 Mining Claims for the WIK & BSL Claim Block totaling 258 claims to be held for the 2019 assessment year. The required maintenance fee is also included in the amount of **\$39,990.00** (258 claims at \$155.00 each) for your further processing.

Thank you in advance for your timely processing of the Maintenance Fee Form and request for Annual Renewal. Please feel free to contact myself or our Agent, Gavin Harrison at 435-260-1787 or gavin@harrisonlandservices.com should you have any questions or require additional information.

Sincerely,



Agent for Big Sandy Inc

BLM Serial No.	Claim	Township	Range	Section	Allquot
AMC439704	WIK 44	0160N	0130W	24	SW
AMC439705	WIK 45	0160N	0130W	24	SW
AMC439706	WIK 46	0160N	0130W	24	SW
AMC439707	WIK 47	0160N	0130W	23	SW
AMC439708	WIK 48	0160N	0130W	23	SW,SE
AMC439709	WIK 49	0160N	0130W	23	SE
AMC439710	WIK 50	0160N	0130W	23	SE
AMC439711	WIK 51	0160N	0130W	23	SE
AMC439712	WIK 52	0160N	0130W	23	SE
AMC439713	WIK 53	0160N	0130W	25	NW
AMC439714	WIK 54	0160N	0130W	24	SW
AMC439715	WIK 55	0160N	0130W	25	NW
AMC439716	WIK 56	0160N	0130W	24	SW
AMC439717	WIK 57	0160N	0130W	25	NE
AMC439718	WIK 58	0160N	0130W	25	NE
AMC439719	WIK 59	0160N	0130W	23	SW,SE
AMC439720	WIK 60	0160N	0130W	23	SE
AMC439721	WIK 61	0160N	0130W	23	SE
AMC439722	WIK 62	0160N	0130W	26	NE
AMC439723	WIK 63	0160N	0130W	23	SE
AMC439724	WIK 64	0160N	0130W	25	NE
AMC439725	WIK 65	0160N	0130W	25	NE
AMC439726	WIK 66	0160N	0130W	25	NW
AMC439727	WIK 67	0160N	0130W	25	NW
AMC439728	WIK 68	0160N	0130W	25	NW
AMC439729	WIK 69	0160N	0130W	25	NW
AMC439730	WIK 70	0160N	0130W	25	NE
AMC439731	WIK 71	0160N	0130W	25	NE
AMC439732	WIK 72	0160N	0130W	26	NE,NW
AMC439733	WIK 73	0160N	0130W	25	NW
AMC439734	WIK 74	0160N	0130W	25	NE
AMC439735	WIK 75	0160N	0130W	25	NE
AMC439736	WIK 76	0160N	0130W	25	NE,NW
AMC439737	WIK 77	0160N	0130W	25	NW
AMC439738	WIK 78	0160N	0130W	25	NW
AMC439739	WIK 79	0160N	0130W	25	NW
AMC439740	WIK 80	0160N	0130W	25	NE,SE
AMC439741	WIK 81	0160N	0130W	25	NE,SE
AMC439742	WIK 82	0160N	0130W	25	SE
AMC439743	WIK 83	0160N	0130W	25	SE
AMC439744	WIK 84	0160N	0130W	25	SE
AMC439745	WIK 85	0160N	0130W	25	SE
AMC439746	WIK 86	0160N	0130W	25	SE

PHOENIX, ARIZONA

2010 AUG 29 P 2:34

RECEIVED
BLM AZ STATE OFFICE

BLM Serial No.	Claim	Township	Range	Section	Aliquot
AMC439747 T	WIK 87	0160N	0130W	25	SE
AMC439748	WIK 88	0160N	0130W	25	SE
AMC439749	WIK 89	0160N	0130W	36	NE
AMC439750	WIK 90	0160N	0130W	36	NW
AMC439751	WIK 91	0160N	0130W	36	NE,NW
AMC439752	WIK 92	0160N	0130W	36	NE
AMC439753	WIK 93	0160N	0130W	36	NE
AMC439754	WIK 94	0160N	0130W	36	NE
AMC439755	WIK 95	0160N	0130W	36	NE
AMC439756	WIK 96	0160N	0130W	36	NW
AMC439757	WIK 97	0160N	0130W	35	NE,SE
AMC439758	WIK 98	0160N	0130W	36	NW
AMC439759	WIK 99	0160N	0130W	36	NW,SW
AMC439760	WIK 100	0160N	0130W	36	NE,NW,SW,SE
AMC439761	WIK 101	0160N	0130W	36	NE,SE
AMC439762	WIK 102	0160N	0130W	36	NE,SE
AMC439763	WIK 103	0160N	0130W	36	NE,SE
AMC439764	WIK 104	0160N	0130W	36	NE,SE
AMC439765	WIK 105	0160N	0130W	36	NW,SW
AMC439766	WIK 106	0160N	0130W	36	SE
AMC439767	WIK 107	0160N	0130W	36	SW,SE
AMC439768	WIK 108	0160N	0130W	36	SE
AMC439769	WIK 109	0160N	0130W	36	SE
AMC439770	WIK 110	0160N	0130W	36	SE
AMC439771	WIK 111	0160N	0130W	36	SW,SE
AMC439772 J	WIK 112	0160N	0130W	36	SE

RECEIVED
BLM AZ STATE OFFICE
2018 AUG 29 P 2:34
PHOENIX, ARIZONA

Appendix A (BSL Claims to be Retained)

BLM Serial No.	Claim	Legal Description
AMC448787	BSL-001	NW/4, Section 30, Township 16 North, Range 12 West, GSRB&M
AMC448788	BSL-002	W/2, Section 30, Township 16 North, Range 12 West, GSRB&M
AMC448789	BSL-003	NW/4, Section 30, Township 16 North, Range 12 West, GSRB&M
AMC448790	BSL-004	W/2, Section 30, Township 16 North, Range 12 West, GSRB&M
AMC448791	BSL-005	NW/4, Section 30, Township 16 North, Range 12 West, GSRB&M
AMC448792	BSL-006	W/2, Section 30, Township 16 North, Range 12 West, GSRB&M
AMC448793	BSL-007	NW/4, Section 30, Township 16 North, Range 12 West, GSRB&M
AMC448794	BSL-008	W/2, Section 30, Township 16 North, Range 12 West, GSRB&M
AMC448795	BSL-009	N/2, Section 30, Township 16 North, Range 12 West, GSRB&M
AMC448796	BSL-010	All of Section 30, Township 16 North, Range 12 West, GSRB&M
AMC448797	BSL-011	NE/4, Section 30, Township 16 North, Range 12 West, GSRB&M
AMC448798	BSL-012	E/2, Section 30, Township 16 North, Range 12 West, GSRB&M
AMC448799	BSL-013	NE/4, Section 30, Township 16 North, Range 12 West, GSRB&M
AMC448800	BSL-014	E/2, Section 30, Township 16 North, Range 12 West, GSRB&M
AMC448801	BSL-015	SW/4, Section 30, Township 16 North, Range 12 West, GSRB&M
AMC448802	BSL-016	SW/4, Section 30, Township 16 North, Range 12 West, GSRB&M
AMC448803	BSL-017	SW/4, Section 30, Township 16 North, Range 12 West, GSRB&M
AMC448804	BSL-018	SW/4, Section 30, Township 16 North, Range 12 West, GSRB&M
AMC448805	BSL-019	S/2, Section 30, Township 16 North, Range 12 West, GSRB&M
AMC448806	BSL-020	SE/4, Section 30, Township 16 North, Range 12 West, GSRB&M
AMC448807	BSL-021	SE/4, Section 30, Township 16 North, Range 12 West, GSRB&M
AMC448808	BSL-022	SE/4, Section 30, Township 16 North, Range 12 West, GSRB&M
AMC448809	BSL-023	SW/4, Section 29 & SE/4, Section 30, Township 16 North, Range 12 West, GSRB&M
AMC448810	BSL-024	SW/4, Section 30, Township 16 North, Range 12 West, GSRB&M
AMC448811	BSL-025	S/2, Section 30, Township 16 North, Range 12 West, GSRB&M
AMC448812	BSL-026	SE/4, Section 30, Township 16 North, Range 12 West, GSRB&M
AMC448813	BSL-027	SW/4, Section 29 & SE/4, Section 30, Township 16 North, Range 12 West, GSRB&M
AMC448814	BSL-028	SW/4, Section 29 & NW/4, Section 32, Township 16 North, Range 12 West, GSRB&M
AMC448815	BSL-029	SW/4, Section 29 & NW/4, Section 32, Township 16 North, Range 12 West, GSRB&M
AMC448816	BSL-030	NW/4, Section 32, Township 16 North, Range 12 West, GSRB&M
AMC448817	BSL-031	NW/4, Section 32, Township 16 North, Range 12 West, GSRB&M
AMC448818	BSL-032	W/2, Section 32, Township 16 North, Range 12 West, GSRB&M
AMC448819	BSL-033	W/2, Section 32, Township 16 North, Range 12 West, GSRB&M
AMC448820	BSL-034	SW/4, Section 32, Township 16 North, Range 12 West, GSRB&M
AMC448821	BSL-035	SW/4, Section 32, Township 16 North, Range 12 West, GSRB&M
AMC448822	BSL-036	NW/4, Section 6, Township 15 North, Range 12 West, GSRB&M
AMC448823	BSL-037	W/2, Section 6, Township 15 North, Range 12 West, GSRB&M
AMC448824	BSL-038	NW/4, Section 6, Township 15 North, Range 12 West, GSRB&M
AMC448825	BSL-039	W/2, Section 6, Township 15 North, Range 12 West, GSRB&M
AMC448826	BSL-040	NW/4, Section 6, Township 15 North, Range 12 West, GSRB&M
AMC448827	BSL-041	W/2, Section 6, Township 15 North, Range 12 West, GSRB&M
AMC448828	BSL-042	NW/4, Section 6, Township 15 North, Range 12 West, GSRB&M
AMC448829	BSL-043	W/2, Section 6, Township 15 North, Range 12 West, GSRB&M
AMC448830	BSL-044	N/2, Section 6, Township 15 North, Range 12 West, GSRB&M
AMC448831	BSL-045	All of Section 6, Township 15 North, Range 12 West, GSRB&M
AMC448832	BSL-046	NE/4, Section 6, Township 15 North, Range 12 West, GSRB&M
AMC448833	BSL-047	E/2, Section 6, Township 15 North, Range 12 West, GSRB&M
AMC448834	BSL-048	NE/4, Section 6, Township 15 North, Range 12 West, GSRB&M
AMC448835	BSL-049	E/2, Section 6, Township 15 North, Range 12 West, GSRB&M
AMC448836	BSL-050	NE/4, Section 6, Township 15 North, Range 12 West, GSRB&M
AMC448837	BSL-051	E/2, Section 6, Township 15 North, Range 12 West, GSRB&M
AMC448838	BSL-052	NW/4, Section 5 & NE/4, Section 6, Township 15 North, Range 12 West, GSRB&M
AMC448839	BSL-053	W/2, Section 5 & E/2, Section 6, Township 15 North, Range 12 West, GSRB&M
AMC448840	BSL-054	SW/4, Section 6, Township 15 North, Range 12 West, GSRB&M
AMC448841	BSL-055	SW/4, Section 6, Township 15 North, Range 12 West, GSRB&M
AMC448842	BSL-056	SW/4, Section 6, Township 15 North, Range 12 West, GSRB&M
AMC448843	BSL-057	SW/4, Section 6, Township 15 North, Range 12 West, GSRB&M
AMC448844	BSL-058	S/2, Section 6, Township 15 North, Range 12 West, GSRB&M
AMC448845	BSL-059	SE/4, Section 6, Township 15 North, Range 12 West, GSRB&M
AMC448846	BSL-060	SE/4, Section 6, Township 15 North, Range 12 West, GSRB&M
AMC448847	BSL-061	SE/4, Section 6, Township 15 North, Range 12 West, GSRB&M
AMC448848	BSL-062	SW/4, Section 5 & SE/4, Section 6, Township 15 North, Range 12 West, GSRB&M

RECEIVED
 BLM NAT STATE OFFICE
 218 AUG 29 PM 2:34
 PHOENIX, ARIZONA

Appendix A (BSL Claims to be Retained)

AMC448849	7	BSL-063	SW/4, Section 6, Township 15 North, Range 12 West, GSRB&M
AMC448850		BSL-064	S/2, Section 6, Township 15 North, Range 12 West, GSRB&M
AMC448851		BSL-065	SE/4, Section 6, Township 15 North, Range 12 West, GSRB&M
AMC448852		BSL-066	SW/4, Section 5 & SE/4, Section 6, Township 15 North, Range 12 West, GSRB&M
AMC448853		BSL-067	SW/4, Section 5 & NW/4, Section 8, Township 15 North, Range 12 West, GSRB&M
AMC448854		BSL-068	W/2, Section 8, Township 15 North, Range 12 West, GSRB&M
AMC448855		BSL-069	SW/4, Section 5 & NW/4, Section 8, Township 15 North, Range 12 West, GSRB&M
AMC448856		BSL-070	W/2, Section 8, Township 15 North, Range 12 West, GSRB&M
AMC448857		BSL-071	SW/4, Section 5 & NW/4, Section 8, Township 15 North, Range 12 West, GSRB&M
AMC448858		BSL-072	W/2, Section 8, Township 15 North, Range 12 West, GSRB&M
AMC448859		BSL-073	SW/4, Section 5 & NW/4, Section 8, Township 15 North, Range 12 West, GSRB&M
AMC448860		BSL-074	W/2, Section 8, Township 15 North, Range 12 West, GSRB&M
AMC448861		BSL-075	S/2, Section 5 & N/2, Section 8, Township 15 North, Range 12 West, GSRB&M
AMC448862		BSL-076	All of Section 8, Township 15 North, Range 12 West, GSRB&M
AMC448863		BSL-077	SE/4, Section 5 & NE/4, Section 8, Township 15 North, Range 12 West, GSRB&M
AMC448864		BSL-078	E/2, Section 8, Township 15 North, Range 12 West, GSRB&M
AMC448865		BSL-079	SE/4, Section 5 & NE/4, Section 8, Township 15 North, Range 12 West, GSRB&M
AMC448866		BSL-080	E/2, Section 8, Township 15 North, Range 12 West, GSRB&M
AMC448867	J	BSL-081	SE/4, Section 5 & NE/4, Section 8, Township 15 North, Range 12 West, GSRB&M
AMC448868		BSL-082	E/2, Section 8, Township 15 North, Range 12 West, GSRB&M
AMC448869	7	BSL-083	SW/4, Section 4, SE/4, Section 5, NE/4, Section 8 & NW/4, Section 9, Township 15 North, Range 12 West, GSRB&M
AMC448870		BSL-084	E/2, Section 8, W/2, Section 9, Township 15 North, Range 12 West, GSRB&M
AMC448871		BSL-085	SW/4, Section 8, Township 15 North, Range 12 West, GSRB&M
AMC448872		BSL-086	SW/4, Section 8, NW/4, Section 17, Township 15 North, Range 12 West, GSRB&M
AMC448873		BSL-087	SW/4, Section 8, Township 15 North, Range 12 West, GSRB&M
AMC448874		BSL-088	SW/4, Section 8, NW/4, Section 17, Township 15 North, Range 12 West, GSRB&M
AMC448875		BSL-089	SW/4, Section 8, Township 15 North, Range 12 West, GSRB&M
AMC448876		BSL-090	SW/4, Section 8, NW/4, Section 17, Township 15 North, Range 12 West, GSRB&M
AMC448877		BSL-091	SW/4, Section 8, Township 15 North, Range 12 West, GSRB&M
AMC448878		BSL-092	SW/4, Section 8, NW/4, Section 17, Township 15 North, Range 12 West, GSRB&M
AMC448879		BSL-093	S/2, Section 8, Township 15 North, Range 12 West, GSRB&M
AMC448880		BSL-094	S/2, Section 8, N/2, Section 17, Township 15 North, Range 12 West, GSRB&M
AMC448881		BSL-095	SE/4, Section 8, Township 15 North, Range 12 West, GSRB&M
AMC448882		BSL-096	SE/4, Section 8, NE/4, Section 17, Township 15 North, Range 12 West, GSRB&M
AMC448883		BSL-097	SE/4, Section 8, Township 15 North, Range 12 West, GSRB&M
AMC448884		BSL-098	SE/4, Section 8, NE/4, Section 17, Township 15 North, Range 12 West, GSRB&M
AMC448885		BSL-099	SE/4, Section 8, Township 15 North, Range 12 West, GSRB&M
AMC448886	J	BSL-100	SE/4, Section 8, NE/4, Section 17, Township 15 North, Range 12 West, GSRB&M
AMC448887		BSL-101	SE/4, Section 8 & SW/4, Section 9 Township 15 North, Range 12 West, GSRB&M
AMC448888	7	BSL-102	SE/4, Section 8, SW/4, Section 9 & NE/4, Section 17, Township 15 North, Range 12 West, GSRB&M
AMC448889		BSL-103	NW/4, Section 18, Township 15 North, Range 12 West, GSRB&M
AMC448890		BSL-104	N/2, Section 18, Township 15 North, Range 12 West, GSRB&M
AMC448891		BSL-105	All of Section 18, Township 15 North, Range 12 West, GSRB&M
AMC448892		BSL-106	NE/4, Section 18, Township 15 North, Range 12 West, GSRB&M
AMC448893		BSL-107	E/2, Section 18, Township 15 North, Range 12 West, GSRB&M
AMC448894		BSL-108	NE/4, Section 18, Township 15 North, Range 12 West, GSRB&M
AMC448895		BSL-109	E/2, Section 18, Township 15 North, Range 12 West, GSRB&M
AMC448896		BSL-110	NE/4, Section 18, Township 15 North, Range 12 West, GSRB&M
AMC448897		BSL-111	E/2, Section 18, Township 15 North, Range 12 West, GSRB&M
AMC448898		BSL-112	NE/4, Section 18, Township 15 North, Range 12 West, GSRB&M
AMC448899		BSL-113	E/2, Section 18, Township 15 North, Range 12 West, GSRB&M
AMC448900		BSL-114	SE/4, Section 18 & NE/4, Section 19, Township 15 North, Range 12 West, GSRB&M
AMC448901		BSL-115	SE/4, Section 18, Township 15 North, Range 12 West, GSRB&M
AMC448902		BSL-116	SE/4, Section 18 & NE/4, Section 19, Township 15 North, Range 12 West, GSRB&M
AMC448903		BSL-117	SE/4, Section 18, Township 15 North, Range 12 West, GSRB&M
AMC448904		BSL-118	SE/4, Section 18 & NE/4, Section 19, Township 15 North, Range 12 West, GSRB&M
AMC448905		BSL-119	SE/4, Section 18, Township 15 North, Range 12 West, GSRB&M
AMC448906		BSL-120	SE/4, Section 18 & NE/4, Section 19, Township 15 North, Range 12 West, GSRB&M
AMC448907		BSL-121	NE/4, Section 19, Township 15 North, Range 12 West, GSRB&M
AMC448908		BSL-122	E/2, Section 19, Township 15 North, Range 12 West, GSRB&M
AMC448909		BSL-123	NE/4, Section 19, Township 15 North, Range 12 West, GSRB&M
AMC448910		BSL-124	E/2, Section 19, Township 15 North, Range 12 West, GSRB&M
AMC448911	J	BSL-125	NE/4, Section 19, Township 15 North, Range 12 West, GSRB&M

PHOENIX, ARIZONA
 218 AUG 29 PM 2:31
 RECEIVED
 CLM AT STATION OFFICE

Appendix A (BSL Claims to be Retained)

AMC448912	BSL-126	E/2, Section 19, Township 15 North, Range 12 West, GSRB&M
AMC448913	BSL-127	NE/4, Section 19, Township 15 North, Range 12 West, GSRB&M
AMC448914	BSL-128	E/2, Section 19, Township 15 North, Range 12 West, GSRB&M
AMC448915	BSL-129	S/2, Section 13 & N/2, Section 24, Township 16 North, Range 13 West, GSRB&M
AMC448916	BSL-130	SE/4, Section 13 & NE/4, Section 24, Township 16 North, Range 13 West, GSRB&M
AMC448917	BSL-131	N/2, Section 24, Township 16 North, Range 13 West, GSRB&M
AMC448918	BSL-132	NE/4, Section 24, Township 16 North, Range 13 West, GSRB&M
AMC448919	BSL-133	N/2, Section 24, Township 16 North, Range 13 West, GSRB&M
AMC448920	BSL-134	NE/4, Section 24, Township 16 North, Range 13 West, GSRB&M
AMC448921	BSL-135	N/2, Section 24, Township 16 North, Range 13 West, GSRB&M
AMC448922	BSL-136	NE/4, Section 24, Township 16 North, Range 13 West, GSRB&M
AMC448923	BSL-137	All of Section 24, Township 16 North, Range 13 West, GSRB&M
AMC448924	BSL-138	E/2 Section 24, Township 16 North, Range 13 West, GSRB&M
AMC448925	BSL-139	S/2, Section 24, Township 16 North, Range 13 West, GSRB&
AMC448926	BSL-140	SE/4, Section 24, Township 16 North, Range 13 West, GSRB&M
AMC448927	BSL-141	S/2, Section 24, Township 16 North, Range 13 West, GSRB&M
AMC448928	BSL-142	SE/4, Section 24, Township 16 North, Range 13 West, GSRB&M
AMC448929	BSL-143	S/2, Section 24, Township 16 North, Range 13 West, GSRB&M
AMC448930	BSL-144	SE/4, Section 24, Township 16 North, Range 13 West, GSRB&M
AMC448931	BSL-145	S/2, Section 24, Township 16 North, Range 13 West, GSRB&M
AMC448932	BSL-146	SE/4, Section 24, Township 16 North, Range 13 West, GSRB&M

RECEIVED
 BLM AZ STATE OFFICE
 2010 AUG 29 P 2:34
 PHOENIX, ARIZONA



USPS TRACKING #



9114 9014 9645 1744 4155 40


Label 400 Jan. 2013
7680-16-000-7948



UNITED STATES POSTAGE
PITNEY BOWES
02 1P \$ 006.70⁰
0001927748 AUG 27 2018
MAILED FROM ZIP CODE 84532

PRESS FIRMLY TO SEAL

PRIORITY MAIL

-  DATE OF DELIVERY SPECIFIED
-  USPS TRACKING™ INCLUDED
-  INSURANCE INCLUDED
-  PICKUP AVAILABLE
* Domestic only

WHEN USED INTERNATIONALLY,
A CUSTOMS DECLARATION
LABEL MAY BE REQUIRED.

From:

Big Sandy Inc
4691 Luna Circle
Moab, Utah, 84532
435-260-1787

To:

Minerals Section
Bureau of Land Management
Arizona State Office
One North Central Ave., Ste. 800
Phoenix, AZ 85004-4427

RECEIVED
BLM AZ STATE OFFICE
2018 AUG 29 P 2:33
PHOENIX, ARIZONA



PS00001000014

EP14F July 2013
OD: 12.5 x 9.5

VISIT US AT USPS.COM[®]
ORDER FREE SUPPLIES ONLINE



This packaging is the property of the U.S. Postal Service® and is provided solely for use in sending Priority Mail® shipments. Misuse may be a violation of federal law. This packaging is not for resale. EP14F © U.S. Postal Service; July 2013; All rights reserved.

This envelope is made from post-consumer waste. Please recycle - again.

United States Department of the Interior

Bureau of Land Management

DIV OF LANDS, MINRLS & ENERGY

ONE N CENTRAL AVE

PHOENIX, AZ 85004 -4427

Phone: 602-417-9200

Receipt

No:

4251519

Transaction #: 4367032	
Date of Transaction: 08/31/2018	
CUSTOMER:	
BIG SANDY INC 4691 LUNA CIR MOAB,UT 84532-9708 US	

LINE #	QTY	DESCRIPTION	REMARKS	UNIT PRICE	TOTAL
1	1.00	LOCATABLE MINERALS / MINING CLAIMS- NOT NEW-UNADJUD,ONE AUTH NO. ONLY / MINING CLAIM MONEY RECEIVED CASES: AMC439661/\$39990.00	MAINT 2019/258	- n/a -	39990.00
TOTAL:					\$39,990.00

PAYMENT INFORMATION			
1	AMOUNT:	39990.00	POSTMARKED: N/A
	TYPE:	CHECK	RECEIVED: 08/31/2018
	CHECK NO:	1850	
	NAME:	HARRISON LAND SERVICES LLC 4691 LUNA CIR MOAB UT 84532-9708 US	

REMARKS

This receipt was generated by the automated BLM Collections and Billing System and is a paper representation of a portion of the official electronic record contained therein.

439661

UNITED STATES
DEPARTMENT OF THE INTERIOR
BUREAU OF LAND MANAGEMENT
**MAINTENANCE FEE PAYMENT FORM FOR
LODE CLAIMS, MILL SITES, AND TUNNEL SITES**

Remitter Name: Big Sandy Inc
Mailing Address: 4691 Luna Circle
City, State, Zip: Moab, Utah 84532

Check here if this is a change of address. *UPDATED 9/11/17 RAN*

FOR COUNTY RECORDER'S USE

No. of claims/sites 112
x \$155 per claim/site
Total due BLM \$ 17360

1. The maintenance fee may be paid by cash, check, money order, Bureau of Land Management (BLM) Declining Deposit Account, or credit card (VISA, American Express, Discover, or MasterCard). Payments must be remitted to the BLM State Office where your claim or site is recorded and received on or before September 1. If the payment is mailed, the envelope must be postmarked by a bona fide delivery service on or before September 1 and received at the proper BLM State Office within 15 calendar days after the due date. Payments may also be made by telephone using a credit card. A complete listing of BLM State Offices with their addresses and phone numbers can be found at <http://www.blm.gov>.

2. The maintenance fee for the following claim(s)/site(s) applies to the assessment year 2018.

CLAIM/SITE NAME	BLM SERIAL NO.
WIK-1 to WIK-112	AMC439661 to AMC439772
(see Appendix A)	

RECEIVED
BLM AZ STATE OFFICE
2017 SEP -5 P 3:01
PHOENIX, ARIZONA

Use a separate sheet for additional claim/site names, serial numbers, and claimant names and addresses.

3972375

ENTERED
SEP 11 2017
BY: *Ran*

BLM Serial No.	Claim	Township	Range	Section	Aliquot
AMC439661	WIK 1	0160N	0130W	14	NE,NW
AMC439662	WIK 2	0160N	0130W	14	NE
AMC439663	WIK 3	0160N	0130W	14	NE
AMC439664	WIK 4	0160N	0130W	14	NE
AMC439665	WIK 5	0160N	0130W	13	NW
AMC439666	WIK 6	0160N	0130W	14	NE,NW,SW,SE
AMC439667	WIK 7	0160N	0130W	14	NE,SE
AMC439668	WIK 8	0160N	0130W	14	NE,SE
AMC439669	WIK 9	0160N	0130W	14	NE,SE
AMC439670	WIK 10	0160N	0130W	13	NW,SW
AMC439671	WIK 11	0160N	0130W	14	SW,SE
AMC439672	WIK 12	0160N	0130W	14	SE
AMC439673	WIK 13	0160N	0130W	14	SE
AMC439674	WIK 14	0160N	0130W	14	SE
AMC439675	WIK 15	0160N	0130W	13	SW
AMC439676	WIK 16	0160N	0130W	23	NE,NW
AMC439677	WIK 17	0160N	0130W	14	SE
AMC439678	WIK 18	0160N	0130W	23	NE
AMC439679	WIK 19	0160N	0130W	23	NE
AMC439680	WIK 20	0160N	0130W	13	SW
AMC439681	WIK 21	0160N	0130W	24	NW
AMC439682	WIK 22	0160N	0130W	24	NW
AMC439683	WIK 23	0160N	0130W	24	NW
AMC439684	WIK 24	0160N	0130W	24	NW
AMC439685	WIK 25	0160N	0130W	23	NW
AMC439686	WIK 26	0160N	0130W	23	NW
AMC439687	WIK 27	0160N	0130W	23	NE,NW
AMC439688	WIK 28	0160N	0130W	23	NE
AMC439689	WIK 29	0160N	0130W	23	NE
AMC439690	WIK 30	0160N	0130W	23	NE
AMC439691	WIK 31	0160N	0130W	23 / 24	NE / NW
AMC439692	WIK 32	0160N	0130W	24	NW,SW
AMC439693	WIK 33	0160N	0130W	24	NW,SW
AMC439694	WIK 34	0160N	0130W	24	NW,SW
AMC439695	WIK 35	0160N	0130W	24	NW,SW
AMC439696	WIK 36	0160N	0130W	23	NW,SW
AMC439697	WIK 37	0160N	0130W	23	NW,SW
AMC439698	WIK 38	0160N	0130W	23	NE,NW,SW,SE
AMC439699	WIK 39	0160N	0130W	23	NE,SE
AMC439700	WIK 40	0160N	0130W	23	NE,SE
AMC439701	WIK 41	0160N	0130W	23	NE,SE
AMC439702	WIK 42	0160N	0130W	23 / 24	NE,SE / NW,SW
AMC439703	WIK 43	0160N	0130W	24	SW

PHOENIX, ARIZONA

2011 SEP - 5 P 3:01

RECEIVED
BLM AZ STAFF OFFICE

BLM Serial No.	Claim	Township	Range	Section	Aliquot
AMC439747	WIK 87	0160N	0130W	25	SE
AMC439748	WIK 88	0160N	0130W	25	SE
AMC439749	WIK 89	0160N	0130W	36	NE
AMC439750	WIK 90	0160N	0130W	36	NW
AMC439751	WIK 91	0160N	0130W	36	NE,NW
AMC439752	WIK 92	0160N	0130W	36	NE
AMC439753	WIK 93	0160N	0130W	36	NE
AMC439754	WIK 94	0160N	0130W	36	NE
AMC439755	WIK 95	0160N	0130W	36	NE
AMC439756	WIK 96	0160N	0130W	36	NW
AMC439757	WIK 97	0160N	0130W	35	NE,SE
AMC439758	WIK 98	0160N	0130W	36	NW
AMC439759	WIK 99	0160N	0130W	36	NW,SW
AMC439760	WIK 100	0160N	0130W	36	NE,NW,SW,SE
AMC439761	WIK 101	0160N	0130W	36	NE,SE
AMC439762	WIK 102	0160N	0130W	36	NE,SE
AMC439763	WIK 103	0160N	0130W	36	NE,SE
AMC439764	WIK 104	0160N	0130W	36	NE,SE
AMC439765	WIK 105	0160N	0130W	36	NW,SW
AMC439766	WIK 106	0160N	0130W	36	SE
AMC439767	WIK 107	0160N	0130W	36	SW,SE
AMC439768	WIK 108	0160N	0130W	36	SE
AMC439769	WIK 109	0160N	0130W	36	SE
AMC439770	WIK 110	0160N	0130W	36	SE
AMC439771	WIK 111	0160N	0130W	36	SW,SE
AMC439772	WIK 112	0160N	0130W	36	SE

RECEIVED
BLM AZ STATE OFFICE
2011 SEP -5 P 3:01
PHOENIX, ARIZONA

FROM:

Plateau Ventures, LLC
4691 Luna Circle
Moab, UT 84532
84532



1000



85004

U.S. POSTAGE
PAID
MOAB UT
84532
AUG 31 17
AMOUNT
\$1.40
R2304P118630-09



1006



85004

U.S. POSTAGE
PAID
MOAB UT
84532
AUG 31 17
AMOUNT
\$5.85
R2304P118630-09

TO:

ARIZONA STATE BLM OFFICE
1 North Central AVE #800
Phoenix, ARIZONA
85004

RECEIVED
BLM AZ STATE OFFICE
2017 SEP -5 P 3:01
PHOENIX, ARIZONA



Utility Mailer
10 1/2" x 16"



Ready Post

United States Department of the Interior
Bureau of Land Management
 DIV OF LANDS, MINRLS & ENERGY
 ONE N CENTRAL AVE
 PHOENIX, AZ 85004 -4427
 Phone: 602-417-9200

Receipt

No: 3972375

Transaction #: 4082318	
Date of Transaction: 09/06/2017	
CUSTOMER:	
BIG SANDY INC 4691 LUNA CIR MOAB,UT 84532 US	

LINE #	QTY	DESCRIPTION	REMARKS	UNIT PRICE	TOTAL
1	1.00	LOCATABLE MINERALS / MINING CLAIMS- NOT NEW-UNADJUD, ONE AUTH NO. ONLY / MINING CLAIM MONEY RECEIVED CASES: AMC439661/\$17360.00	MAINT 2018/112	- n/a -	17360.00
TOTAL:					\$17,360.00

PAYMENT INFORMATION					
1	AMOUNT:	17360.00	POSTMARKED:	08/31/2017	
	TYPE:	CHECK	RECEIVED:	09/05/2017	
	CHECK NO:	1065			
	NAME:	PLATEAU VENTURES LLC 2250 OLD CITY PARK MOAB UT 84532 US			

REMARKS

This receipt was generated by the automated BLM Collections and Billing System and is a paper representation of a portion of the official electronic record contained therein.

NOTICE!!

These documents have been scanned!

Do not place un-scanned documents beneath this notice!

Do not remove this notice from this file!

GPO Jacket No. 560-102
Print Order 61540
Rise Business Services, LLC
Job=AZ15 5/1/2019



Box Number= AZ15015



Claim Begin-End: AMC439661-AMC439772

5 Miscellaneous



AZ15015-30

AMC439004-AMC439773

**NO
DOCUMENTS
FOUND**

NO DOCUMENTS FOUND
NO DOCUMENTS FOUND

NOTICE!!

These documents have been scanned!

Do not place un-scanned documents beneath this notice!

Do not remove this notice from this file!

GPO Jacket No. 560-102
Print Order 61540
Rise Business Services, LLC
Job=AZ15 5/1/2019



Box Number= AZ15015



Claim Begin-End: AMC439661-AMC439772

6 Location Notices-Amendments and Supporting Documents



AZ15015-30

AMC439004-AMC439773

MINING CLAIM STATUS REPORT

Data Entered: 09/29/16 Rm

MTP Checked By: 09/29/16 Rm
GEO Checked By: 09/29/16 Rm

LEAD SERIAL NUMBER: AMC 439661 thru AMC 439772

NUMBER OF CLAIMS & TYPE:

112 LODE
PLACER
ASSOCIATION PLACER
MILL SITE
TUNNEL SITE

CHARGES:

Location Fee @ \$37 = \$ 4,144
Processing Fee @ \$20 = \$ 2,240
Maintenance Fee @ \$155 = \$ 17,360
Add'l Maint Fee for Assoc Placer = \$
SUBTOTAL \$
Other Fees \$
Other Fees \$
TOTAL \$ 23,744

TOTAL ACREAGE: _____ Per Claim
(Placer Only)

NUMBER OF LOCATORS: _____

DOCUMENTS RECEIVED VIA: Over-the-Counter [X] Mail []
accepted as mail
LEGAL DESCRIPTION: T 16a R 3a SEC 14, 23-26, 36, 13, 35
T R SEC
T R SEC
T R SEC
T R SEC

TIMELY FILED: Yes [X] No []

BLM [] FOREST SERVICE [] SUBJ TO PL 359: Yes [] No []
WILDERNESS AREA []

SPLIT ESTATE: N/A [] SX [] PX [] OTHER []
SRHA [] Was proper Notice filed if located on SHRA Land? Yes [] No []

RECONVEYED MINERALS ON BLM LAND REQUIRE OPENING ORDER FROM 1944 TO 1993:
Open to Entry On _____ N/A []

COMMENTS/STATUS: VOID [] PARTIALLY VOID [] PVT MINERALS [] WITHDRAWN LANDS []
OTHER []

[] Claimant acknowledges that portions of the following claim(s) site(s) may be void or voidable.

Printed Name of Claimant _____ Signature of Claimant _____

*****FINAL ADJUDICATION*****

DATE 5/30/2017 INITIALS RM

AMC 439661

2

After Recordation, please return to:
John Petersen
Big Sandy Incorporated
1538 W. Camino Acierto
Sahuarita, AZ 85629

FEE# 2016039821

OFFICIAL RECORDS
OF MOHAVE COUNTY
ROBERT BALLARD,
COUNTY RECORDER



09/02/2016 11:15 AM Fee: \$10.00

PAGE: 1 of 2

LOCATION NOTICE FOR LODE MINING CLAIM

NOTICE IS HEREBY GIVEN that the WIK 1
lode mining claim has been located
by Big Sandy, Inc. whose current mailing
address is 8655 E Via De Ventura, #G200
Scottsdale, AZ 85258

RECEIVED
BLM AZ STATE OFFICE
2016 SEP 22 P 2:35
PHOENIX, ARIZONA

The general course of this claim is north / south and it is situated in Mohave
County, Arizona. This claim is 1500 feet in length and 600 feet in width. This claim runs
from the location monument on which this location notice is posted approximately 10 feet in a
northerly direction to the north end line and 1490 feet in a southerly direction to the
south end line. This claim is marked by six monuments, one at each corner and one at the center of each
end line of the claim.

The location monument on which this notice is posted is situated within Section 14, Township 16
North, Range 13 West, Gila Salt River Base and Meridian, Arizona and this claim encompasses portions
of the following quarter section (s), section (s), Township (s) and Range (s) NW 1/4 and SW 1/4 of the NE 1/4,
and NE 1/4 and SE 1/4 of the NW 1/4 of Section 14, Township 16 North, Range 13 West, Gila Salt River Base and
Meridian, Mohave County, Arizona, Aquarius Mining District.

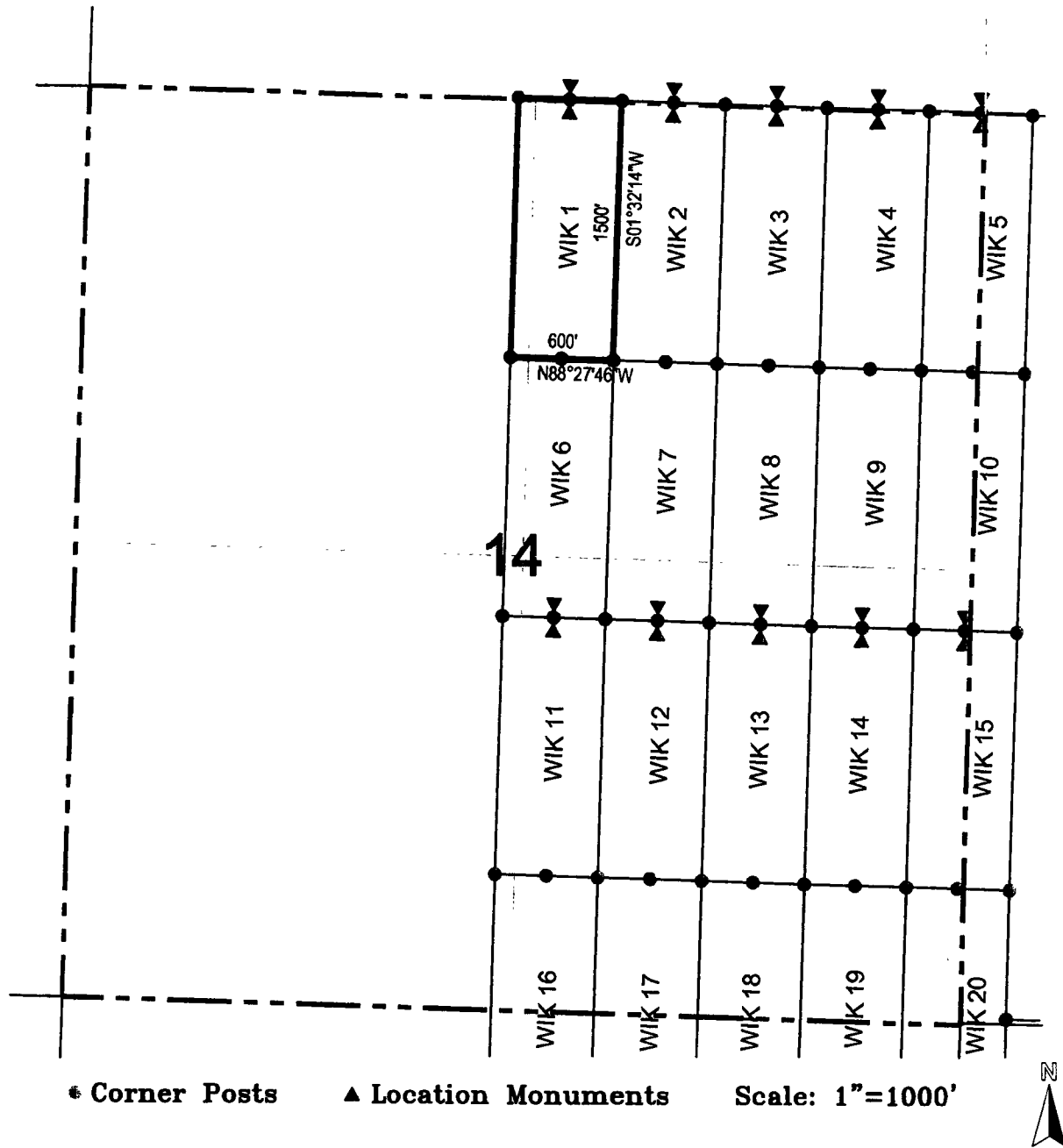
The locality of this claim with reference to some natural object or permanent monument and additional information
(if any) concerning its locality are as follows: 10609 feet north and 1891 feet west of the southeast corner of
Section 23, Township 16 North, Range 13 West, to the northeast corner of the claim.

DATED AND POSTED on the ground this 1st day of September, 2016

LOCATOR (s) Big Sandy, Inc. AGENT: Larry E. Lehto
8655 E Via De Ventura, #G200
Scottsdale, AZ 85258
Jawoy? L...M

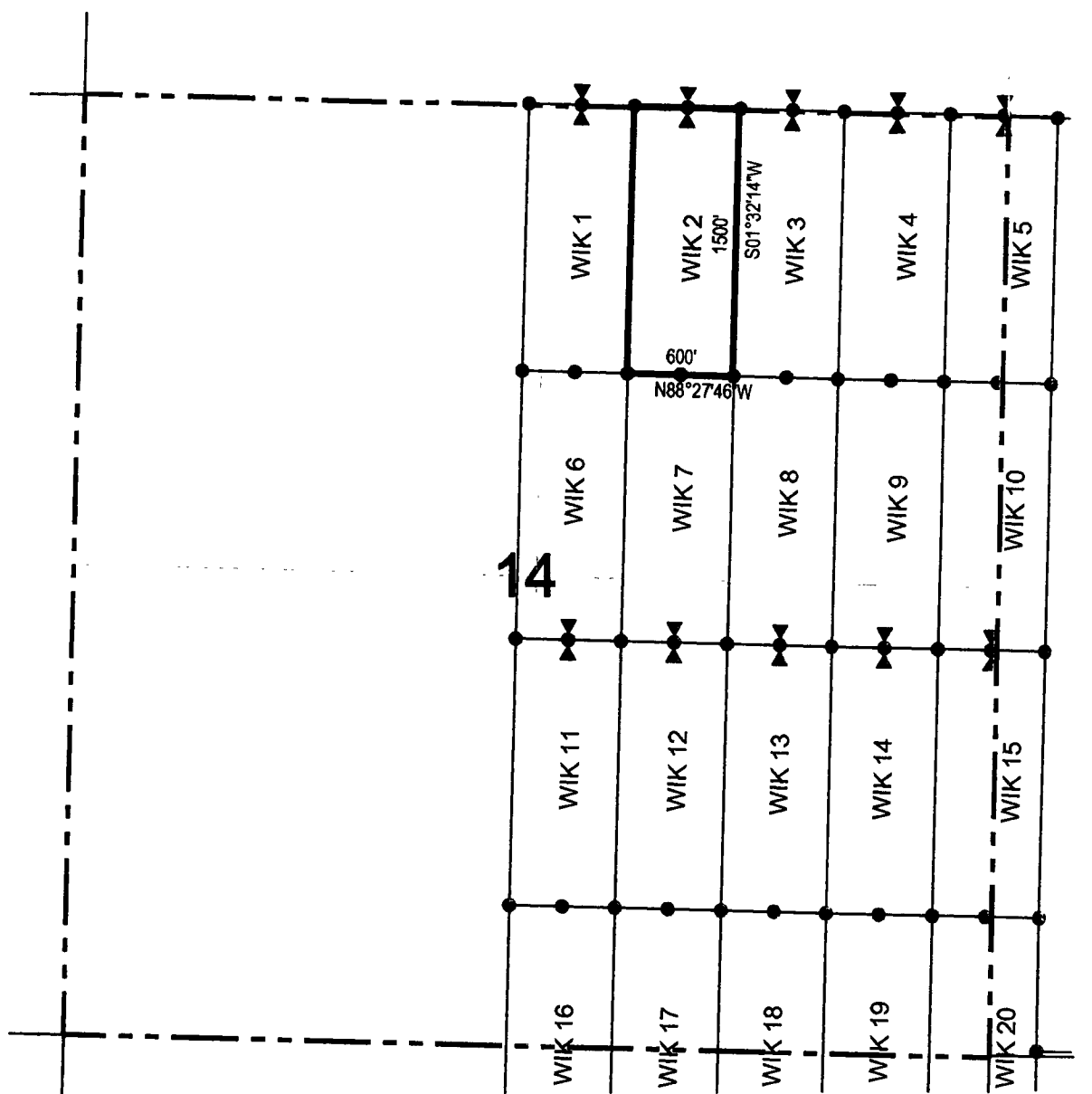
AHCH 39661

LODE CLAIM LOCATION MAP



1. The above map depicts the **WIK 1** Lode Claim, which is located in the NW 1/4 and SW 1/4 of the NE 1/4, and NE 1/4 and SE 1/4 of the NW 1/4 of Section 14, Township 16 North, Range 13 West, Gila Salt River Base and Meridian, Mohave County, Arizona, Aquarius Mining District.
2. The type of corner and location monuments used are wood 2"x2"x48" posts and metal tags with location information written thereon.
3. The bearings and distances in degrees and feet between claim corners are as depicted on the above map.

LODE CLAIM LOCATION MAP



• Corner Posts

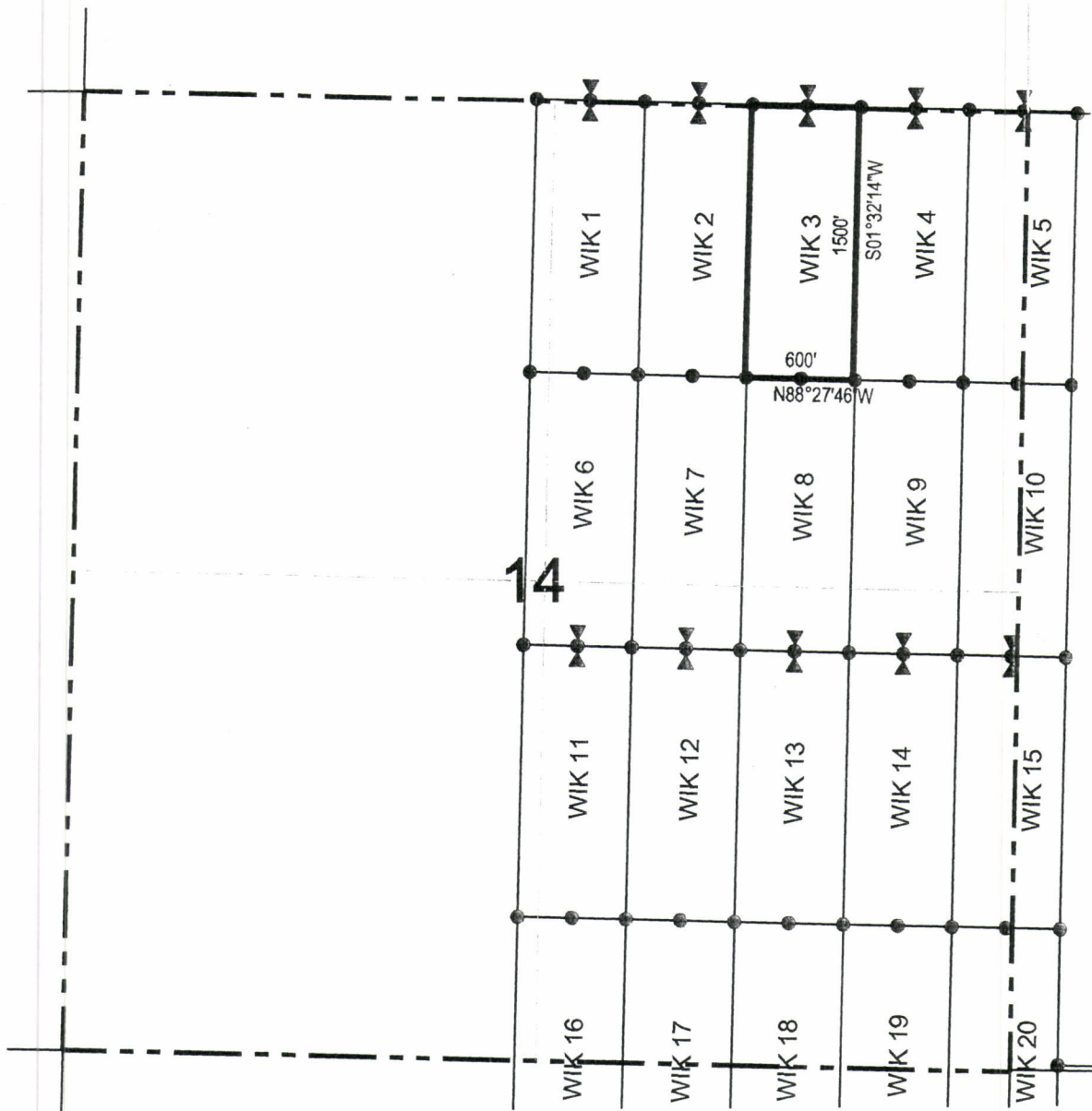
▲ Location Monuments

Scale: 1"=1000'



1. The above map depicts the **WIK 2** Lode Claim, which is located in the NW 1/4 of the NE 1/4 of Section 14, Township 16 North, Range 13 West, Gila Salt River Base and Meridian, Mohave County, Arizona, Aquarius Mining District.
2. The type of corner and location monuments used are wood 2"x2"x48" posts and metal tags with location information written thereon.
3. The bearings and distances in degrees and feet between claim corners are as depicted on the above map.

LODE CLAIM LOCATION MAP



● Corner Posts

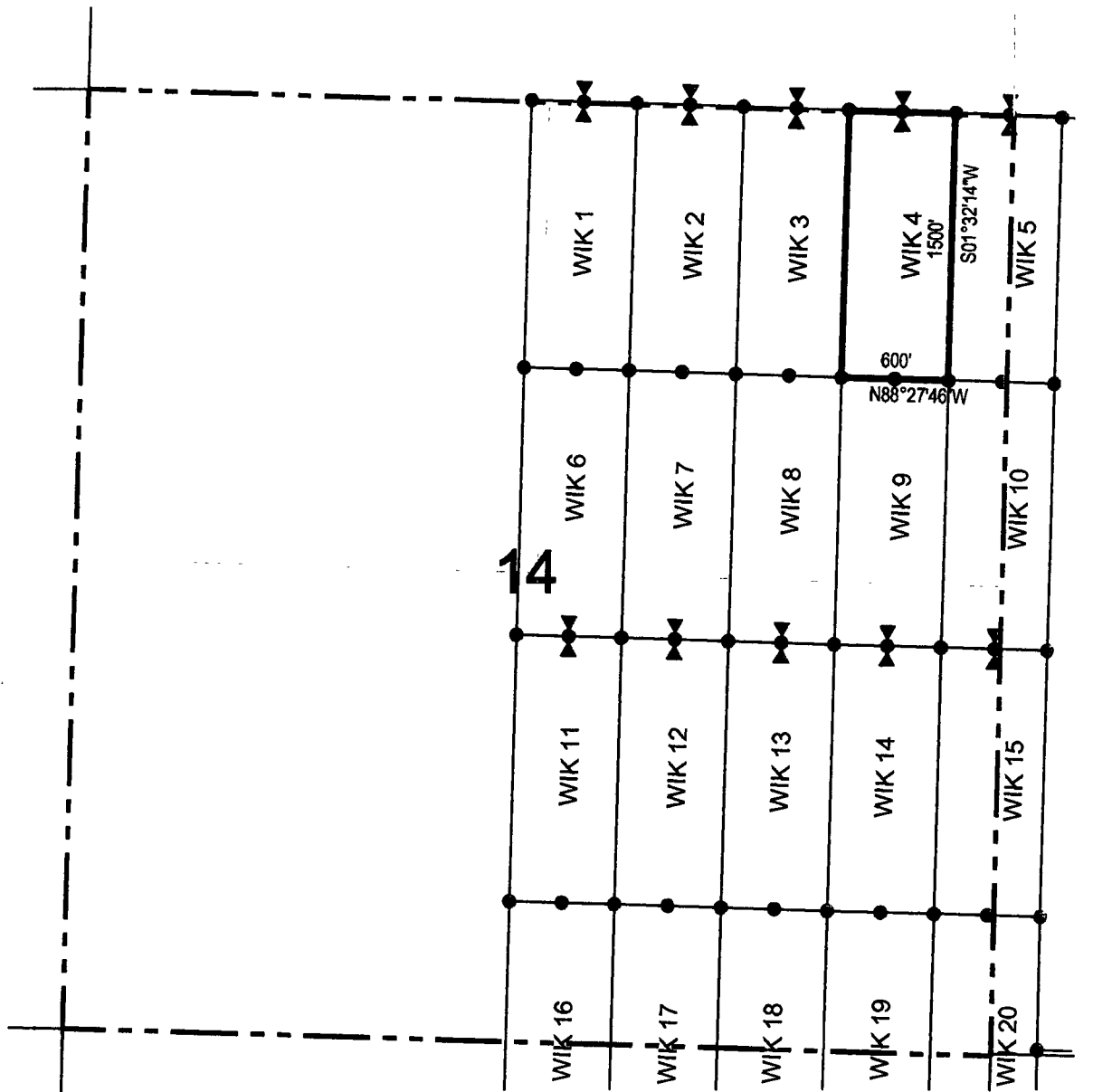
▲ Location Monuments

Scale: 1"=1000'



1. The above map depicts the **WIK 3** Lode Claim, which is located in the NE 1/4, NW 1/4, SW 1/4 and SE 1/4 of the NE 1/4 of Section 14, Township 16 North, Range 13 West, Gila Salt River Base and Meridian, Mohave County, Arizona, Aquarius Mining District.
2. The type of corner and location monuments used are wood 2"x2"x48" posts and metal tags with location information written thereon.
3. The bearings and distances in degrees and feet between claim corners are as depicted on the above map.

LODE CLAIM LOCATION MAP



● Corner Posts

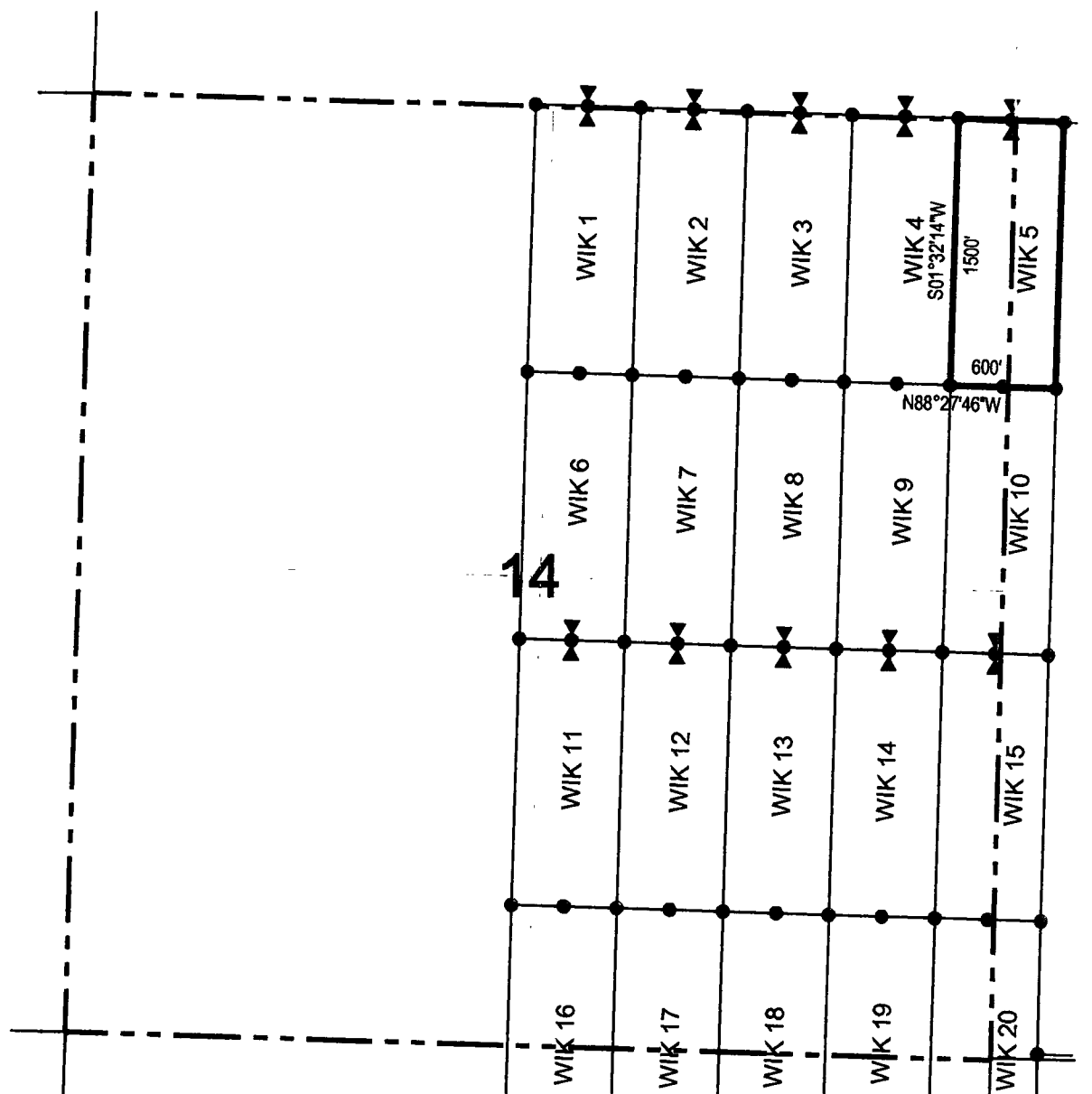
▲ Location Monuments

Scale: 1"=1000'



1. The above map depicts the **WIK 4** Lode Claim, which is located in the NE 1/4 and SE 1/4 of the NE 1/4 of Section 14, Township 16 North, Range 13 West, Gila Salt River Base and Meridian, Mohave County, Arizona, Aquarius Mining District.
2. The type of corner and location monuments used are wood 2"x2"x48" posts and metal tags with location information written thereon.
3. The bearings and distances in degrees and feet between claim corners are as depicted on the above map.

LODE CLAIM LOCATION MAP



● Corner Posts ▲ Location Monuments Scale: 1"=1000'



1. The above map depicts the **WIK 5** Lode Claim, which is located in the NE 1/4 and SE 1/4 of the NE 1/4 of Section 14, and the SW 1/4 and NW 1/4 of the NW 1/4 of Section 13, Township 16 North, Range 13 West, Gila Salt River Base and Meridian, Mohave County, Arizona, Aquarius Mining District.
2. The type of corner and location monuments used are wood 2"x2"x48" posts and metal tags with location information written thereon.
3. The bearings and distances in degrees and feet between claim corners are as depicted on the above map.

After Recordation, please return to:
John Petersen
Big Sandy Incorporated
1538 W. Camino Acierto
Sahuarita, AZ 85629


FEE# 2016039826

OFFICIAL RECORDS
OF MOHAVE COUNTY
ROBERT BALLARD,
COUNTY RECORDER



09/02/2016 11:15 AM Fee: \$10.00

PAGE: 1 of 2

LOCATION NOTICE FOR LODE MINING CLAIM

NOTICE IS HEREBY GIVEN that the WIK 6
lode mining claim has been located
by Big Sandy, Inc. whose current mailing
address is 8655 E Via De Ventura, #G200
Scottsdale, AZ 85258

RECEIVED
RIM AZ STATE OFFICE
2016 SEP 22 P 2:36
PHOENIX, ARIZONA

The general course of this claim is north / south and it is situated in Mohave
County, Arizona. This claim is 1500 feet in length and 600 feet in width. This claim runs
from the location monument on which this location notice is posted approximately 1490 feet in a
northerly direction to the north end line and 10 feet in a southerly direction to the
south end line. This claim is marked by six monuments, one at each corner and one at the center of each
end line of the claim.

The location monument on which this notice is posted is situated within Section 14, Township 16
North, Range 13 West, Gila Salt River Base and Meridian, Arizona and this claim encompasses portions
of the following quarter section (s), section (s), Township (s) and Range (s) NW 1/4 of the SE 1/4, SW 1/4 of the
NE 1/4, SE 1/4 of the NW 1/4 and NE 1/4 of the SW 1/4 of Section 14, Township 16 North, Range 13 West, Gila Salt
River Base and Meridian, Mohave County, Arizona, Aquarius Mining District.

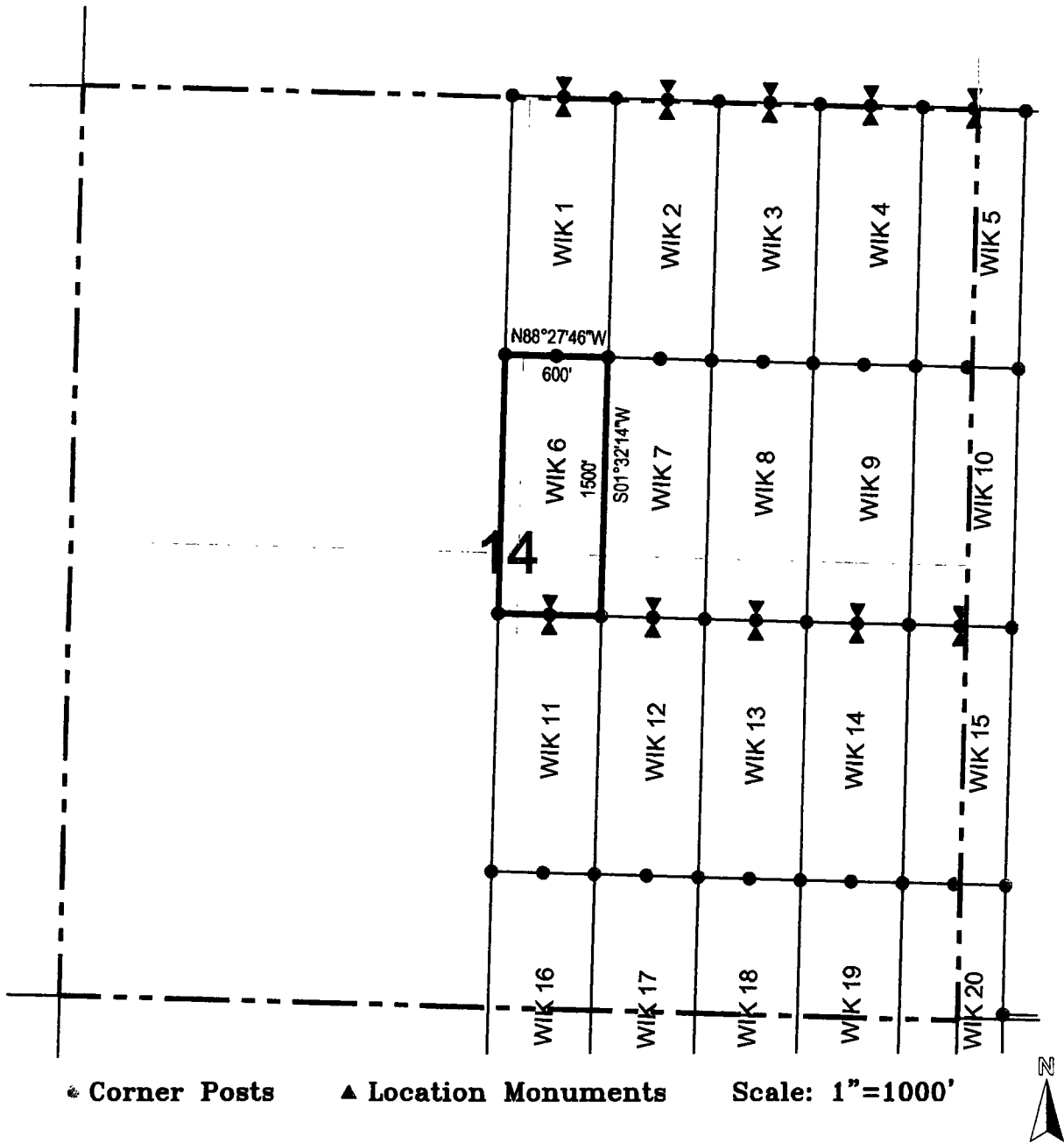
The locality of this claim with reference to some natural object or permanent monument and additional information
(if any) concerning its locality are as follows: 9109 feet north and 1931 feet west of the southeast corner of
Section 23, Township 16 North, Range 13 West, to the northeast corner of the claim.

DATED AND POSTED on the ground this 1st day of September 2016

LOCATOR (s) Big Sandy, Inc. AGENT: Larry E. Lehto
8655 E Via De Ventura, #G200
Scottsdale, AZ 85258
Jerry E. Sutton

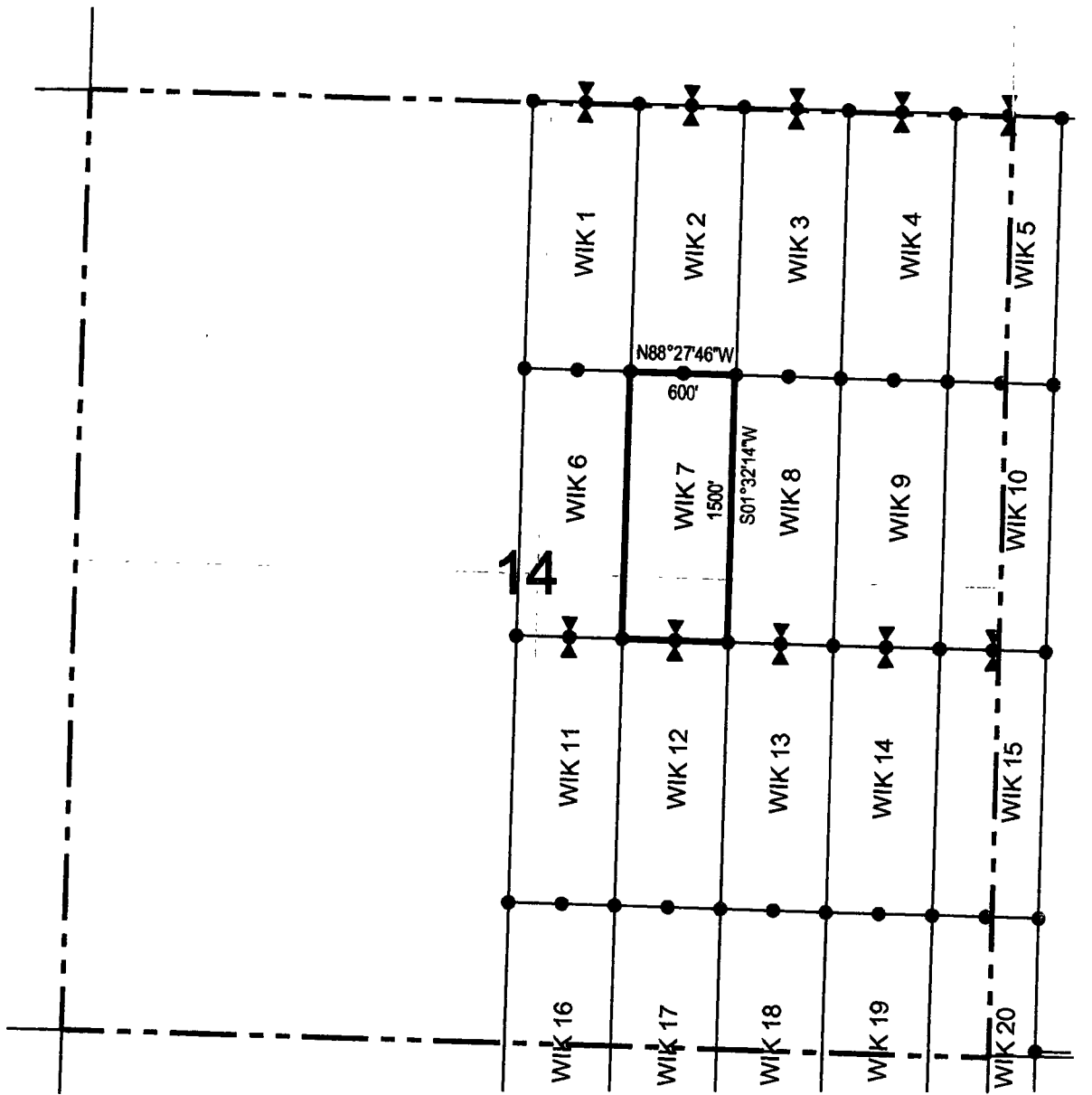
AHC 439666

LODE CLAIM LOCATION MAP



1. The above map depicts the **WIK 6** Lode Claim, which is located in the NW 1/4 of the SE 1/4, SW 1/4 of the NE 1/4, SE 1/4 of the NW 1/4 and NE 1/4 of the SW 1/4 of Section 14, Township 16 North, Range 13 West, Gila Salt River Base and Meridian, Mohave County, Arizona, Aquarius Mining District.
2. The type of corner and location monuments used are wood 2"x2"x48" posts and metal tags with location information written thereon.
3. The bearings and distances in degrees and feet between claim corners are as depicted on the above map.

LODE CLAIM LOCATION MAP



● Corner Posts

▲ Location Monuments

Scale: 1"=1000'



1. The above map depicts the **WIK 7** Lode Claim, which is located in the NW 1/4 of the SE 1/4 and SW 1/4 of the NE 1/4 of Section 14, Township 16 North, Range 13 West, Gila Salt River Base and Meridian, Mohave County, Arizona, Aquarius Mining District.
2. The type of corner and location monuments used are wood 2"x2"x48" posts and metal tags with location information written thereon.
3. The bearings and distances in degrees and feet between claim corners are as depicted on the above map.

After Recordation, please return to:
John Petersen
Big Sandy Incorporated
1538 W. Camino Acierto
Sahuarita, AZ 85629


FEE# 2016039828

OFFICIAL RECORDS
OF MOHAVE COUNTY
ROBERT BALLARD,
COUNTY RECORDER



09/02/2016 11:15 AM Fee: \$10.00

PAGE: 1 of 2

LOCATION NOTICE FOR LODE MINING CLAIM

NOTICE IS HEREBY GIVEN that the WIK 8
_____ lode mining claim has been located
by Big Sandy, Inc. whose current mailing
address is 8655 E Via De Ventura, #G200
Scottsdale, AZ 85258

RECEIVED
BLM AZ STATE OFFICE
2016 SEP 22 P 2:36
PHOENIX, ARIZONA

The general course of this claim is north / south and it is situated in Mohave
County, Arizona. This claim is 1500 feet in length and 600 feet in width. This claim runs
from the location monument on which this location notice is posted approximately 1490 feet in a
northerly direction to the north end line and 10 feet in a southerly direction to the
south end line. This claim is marked by six monuments, one at each corner and one at the center of each
end line of the claim.

The location monument on which this notice is posted is situated within Section 14, Township 16
North, Range 13 West, Gila Salt River Base and Meridian, Arizona and this claim encompasses portions
of the following quarter section (s), section (s), Township (s) and Range (s) NE 1/4 and NW 1/4 of the SE 1/4, and
SE 1/4 and SW 1/4 of the NE 1/4 of Section 14, Township 16 North, Range 13 West, Gila Salt River Base and Meridian,
Mohave County, Arizona, Aquarius Mining District.

The locality of this claim with reference to some natural object or permanent monument and additional information
(if any) concerning its locality are as follows: 9077 feet north and 725 feet west of the southeast corner of Section
23, Township 16 North, Range 13 West, to the northeast corner of the claim.

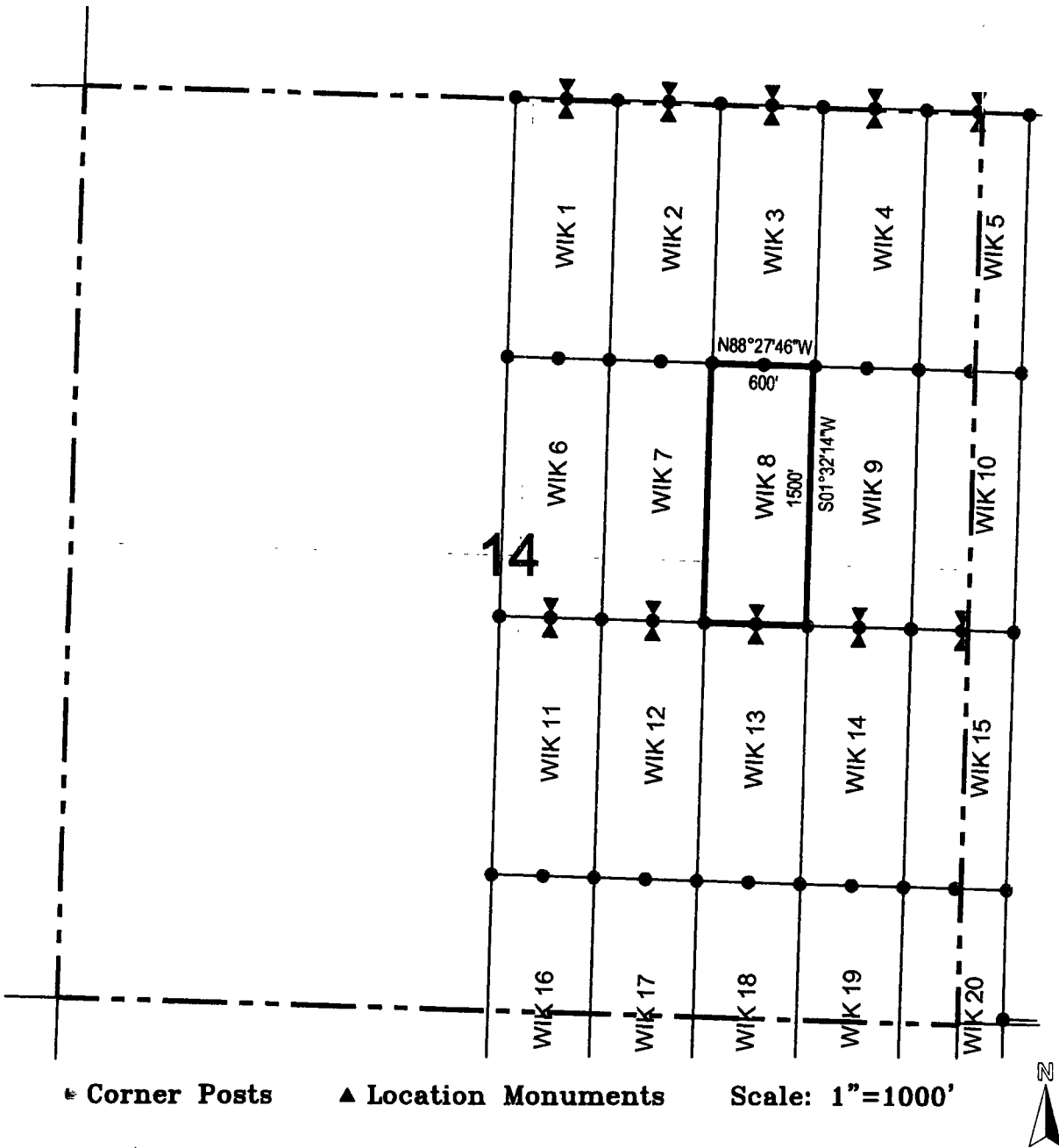
DATED AND POSTED on the ground this 1st day of September, 2016

LOCATOR (s) Big Sandy, Inc.
8655 E Via De Ventura, #G200
Scottsdale, AZ 85258

AGENT: Larry E. Lehito
Sammy S. Lopez

AHC 1139668

LODE CLAIM LOCATION MAP



1. The above map depicts the **WIK 8** Lode Claim, which is located in the NE 1/4 and NW 1/4 of the SE 1/4, and SE 1/4 and SW 1/4 of the NE 1/4 of Section 14, Township 16 North, Range 13 West, Gila Salt River Base and Meridian, Mohave County, Arizona, Aquarius Mining District.
2. The type of corner and location monuments used are wood 2"x2"x48" posts and metal tags with location information written thereon.
3. The bearings and distances in degrees and feet between claim corners are as depicted on the above map.

After Recordation, please return to:
John Petersen
Big Sandy Incorporated
1538 W. Camino Acierto
Sahuarita, AZ 85629

FEE# 2016039829

OFFICIAL RECORDS
OF MOHAVE COUNTY
ROBERT BALLARD,
COUNTY RECORDER



09/02/2016 11:15 AM Fee: \$10.00

PAGE: 1 of 2

LOCATION NOTICE FOR LODE MINING CLAIM

NOTICE IS HEREBY GIVEN that the WIK 9
_____ lode mining claim has been located
by Big Sandy, Inc. whose current mailing
address is 8655 E Via De Ventura, #G200
Scottsdale, AZ 85258

RECEIVED
BLM AZ STATE OFFICE
2016 SEP 22 P 2:36
PHOENIX, ARIZONA

The general course of this claim is north / south and it is situated in Mohave
County, Arizona. This claim is 1500 feet in length and 600 feet in width. This claim runs
from the location monument on which this location notice is posted approximately 1490 feet in a
northerly direction to the north end line and 10 feet in a southerly direction to the
south end line. This claim is marked by six monuments, one at each corner and one at the center of each
end line of the claim.

The location monument on which this notice is posted is situated within Section 14, Township 16
North, Range 13 West, Gila Salt River Base and Meridian, Arizona and this claim encompasses portions
of the following quarter section (s), section (s), Township (s) and Range (s) NE 1/4 of the SE 1/4, and the SE 1/4
of the NE 1/4 of Section 14, Township 16 North, Range 13 West, Gila Salt River Base and Meridian, Mohave County,
Arizona, Aquarius Mining District.

The locality of this claim with reference to some natural object or permanent monument and additional information
(if any) concerning its locality are as follows: 9061 feet north and 122 feet west of the southeast corner of Section
23, Township 16 North, Range 13 West, to the northeast corner of the claim.

DATED AND POSTED on the ground this 1ST day of September, 2016

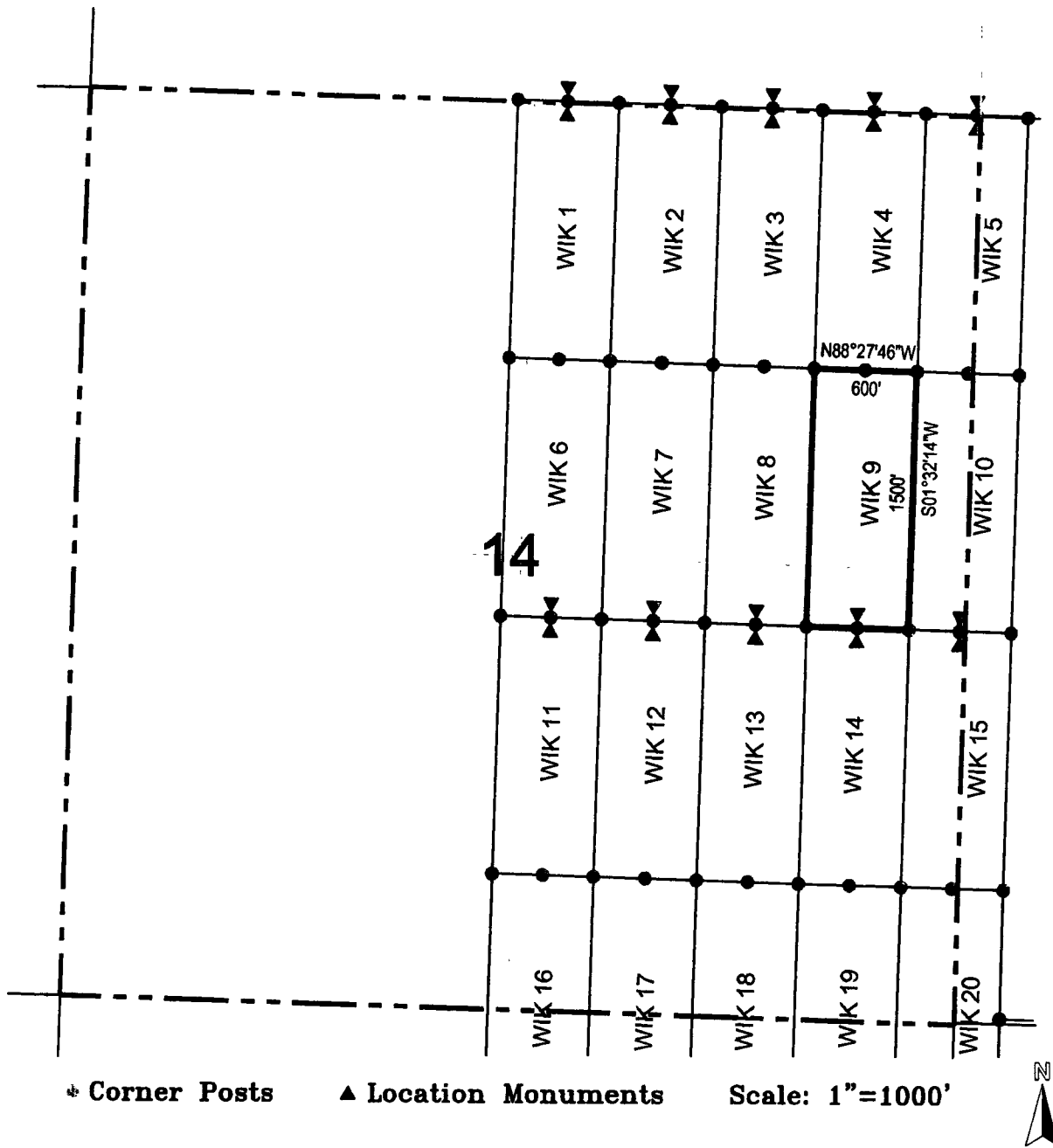
LOCATOR (s) Big Sandy, Inc.
8655 E Via De Ventura, #G200
Scottsdale, AZ 85258

AGENT:

Larry E. Lehto
Johnny S. [Signature]

AHC439669

LODE CLAIM LOCATION MAP



1. The above map depicts the **WIK 9** Lode Claim, which is located in the NE 1/4 of the SE 1/4, and the SE 1/4 of the NE 1/4 of Section 14, Township 16 North, Range 13 West, Gila Salt River Base and Meridian, Mohave County, Arizona, Aquarius Mining District.
2. The type of corner and location monuments used are wood 2"x2"x48" posts and metal tags with location information written thereon.
3. The bearings and distances in degrees and feet between claim corners are as depicted on the above map.

FEE# 2016039830

OFFICIAL RECORDS OF MOHAVE COUNTY ROBERT BALLARD COUNTY RECORDER



09/02/2016 11:15 AM Fee: \$10.00

PAGE: 1 of 2

After Recordation, please return to: John Petersen Big Sandy Incorporated 1538 W. Camino Acierto Sahuarita, AZ 85629

RECEIVED BLM AZ STATE OFFICE 2016 SEP 22 P 2:36 PHOENIX, ARIZONA

LOCATION NOTICE FOR LODE MINING CLAIM

NOTICE IS HEREBY GIVEN that the WIK 10 lode mining claim has been located by Big Sandy, Inc. whose current mailing address is 8655 E Via De Ventura, #G200 Scottsdale, AZ 85258

The general course of this claim is north / south and it is situated in Mohave County, Arizona. This claim is 1500 feet in length and 600 feet in width. This claim runs from the location monument on which this location notice is posted approximately 1490 feet in a northerly direction to the north end line and 10 feet in a southerly direction to the south end line. This claim is marked by six monuments, one at each corner and one at the center of each end line of the claim.

The location monument on which this notice is posted is situated within Section 14, Township 16 North, Range 13 West, Gila Salt River Base and Meridian, Arizona and this claim encompasses portions of the following quarter section (s), section (s), Township (s) and Range (s) NE 1/4 of the SE 1/4 and SE 1/4 of the NE 1/4 of Section 14, and NW 1/4 of the SW 1/4 and SW 1/4 of the NW 1/4 of Section 13, Township 16 North, Range 13 West, Gila Salt River Base and Meridian, Mohave County, Arizona, Aquarius Mining District.

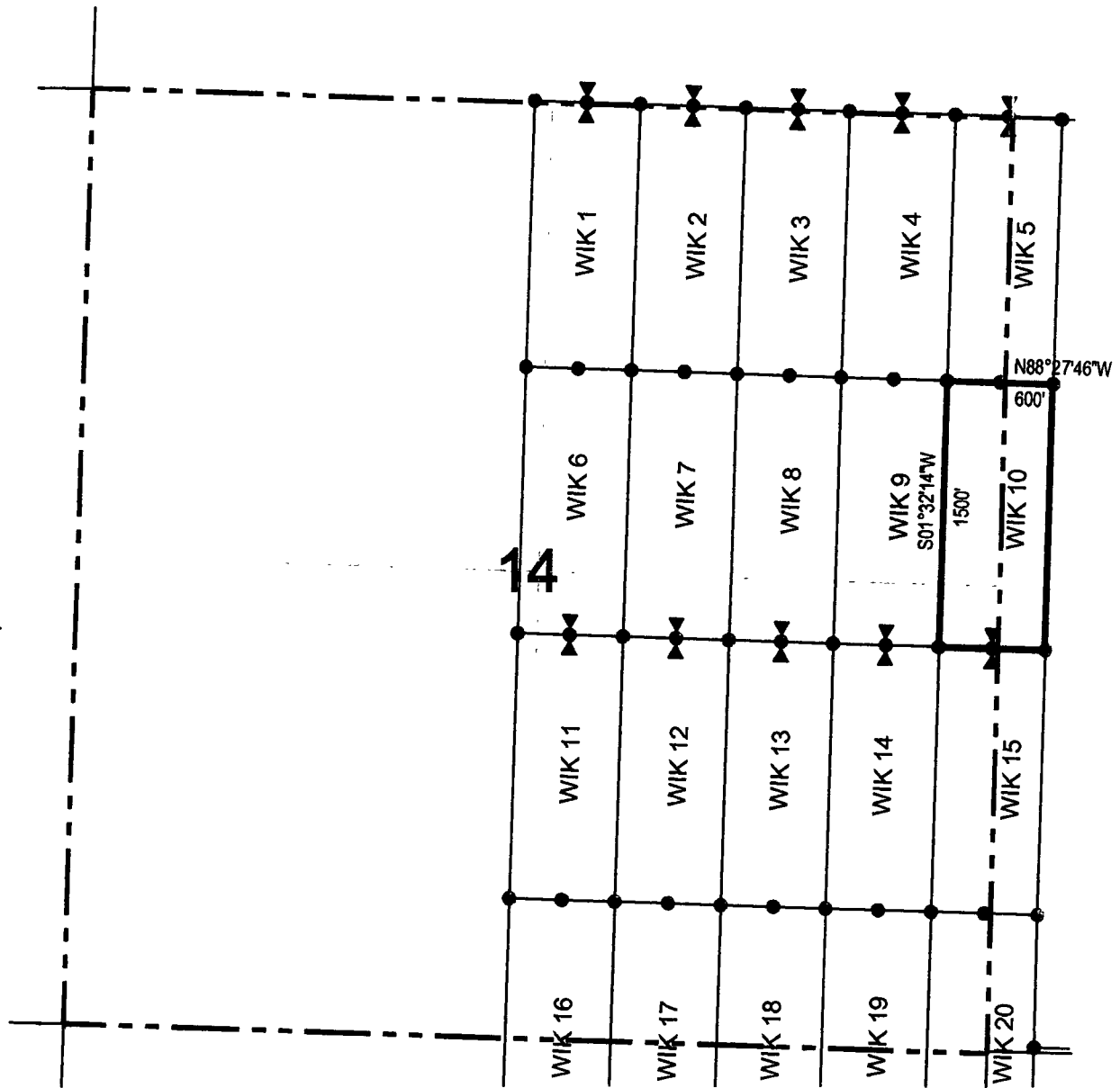
The locality of this claim with reference to some natural object or permanent monument and additional information (if any) concerning its locality are as follows: 9044 feet north and 481 feet east of the southeast corner of Section 23, Township 16 North, Range 13 West, to the northeast corner of the claim.

DATED AND POSTED on the ground this 1st day of September 2016

LOCATOR (s) Big Sandy, Inc. 8655 E Via De Ventura, #G200 Scottsdale, AZ 85258 AGENT: Larry E. Lehto Jimmy S. [Signature]

AHC 1139670

LODE CLAIM LOCATION MAP

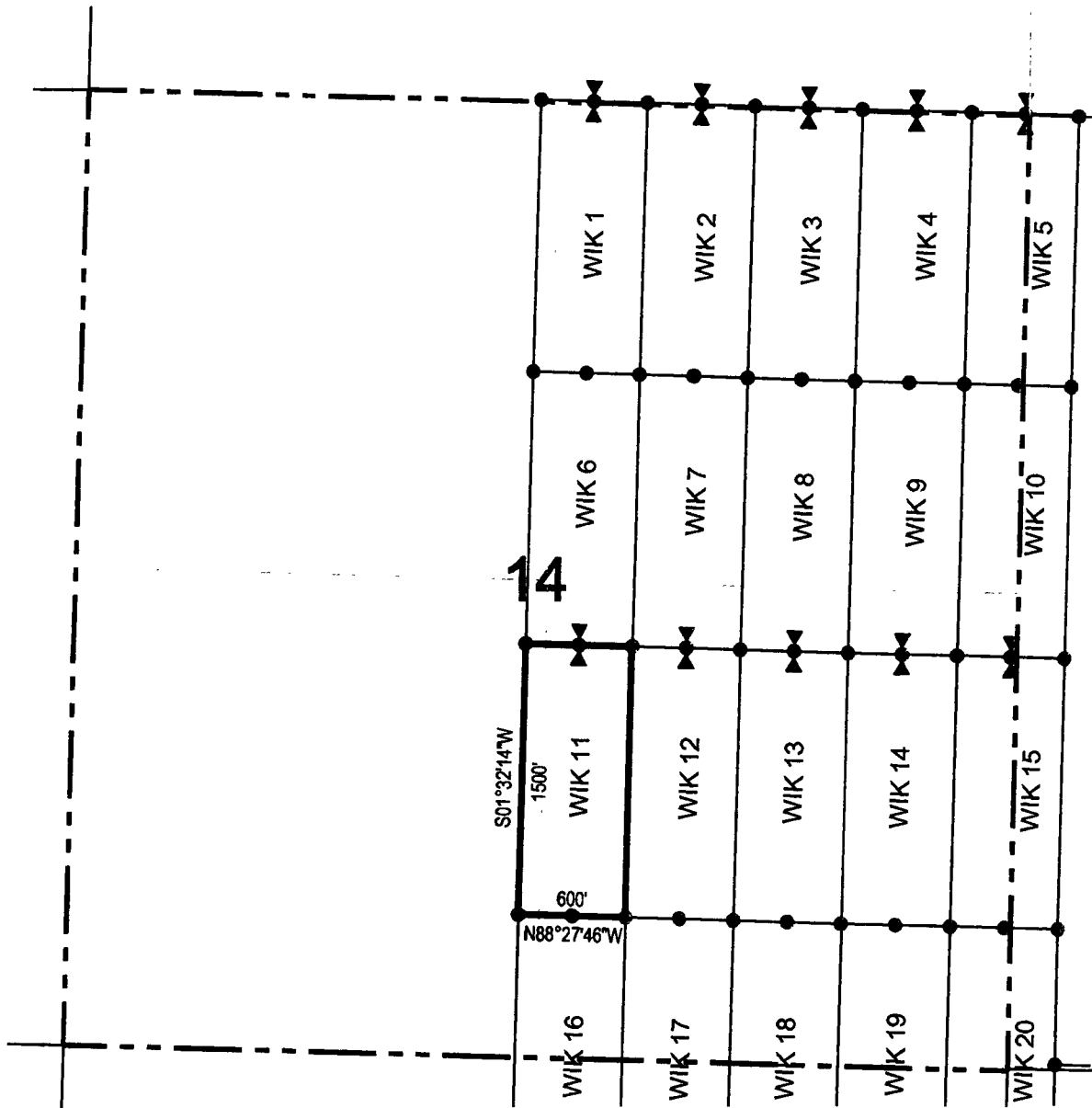


Corner Posts
 Location Monuments
 Scale: 1"=1000'



1. The above map depicts the **WIK 10** Lode Claim, which is located in the NE 1/4 of the SE 1/4 and SE 1/4 of the NE 1/4 of Section 14, and NW 1/4 of the SW 1/4 and SW 1/4 of the NW 1/4 of Section 13, Township 16 North, Range 13 West, Gila Salt River Base and Meridian, Mohave County, Arizona, Aquarius Mining District.
2. The type of corner and location monuments used are wood 2"x2"x48" posts and metal tags with location information written thereon.
3. The bearings and distances in degrees and feet between claim corners are as depicted on the above map.

LODE CLAIM LOCATION MAP



• Corner Posts

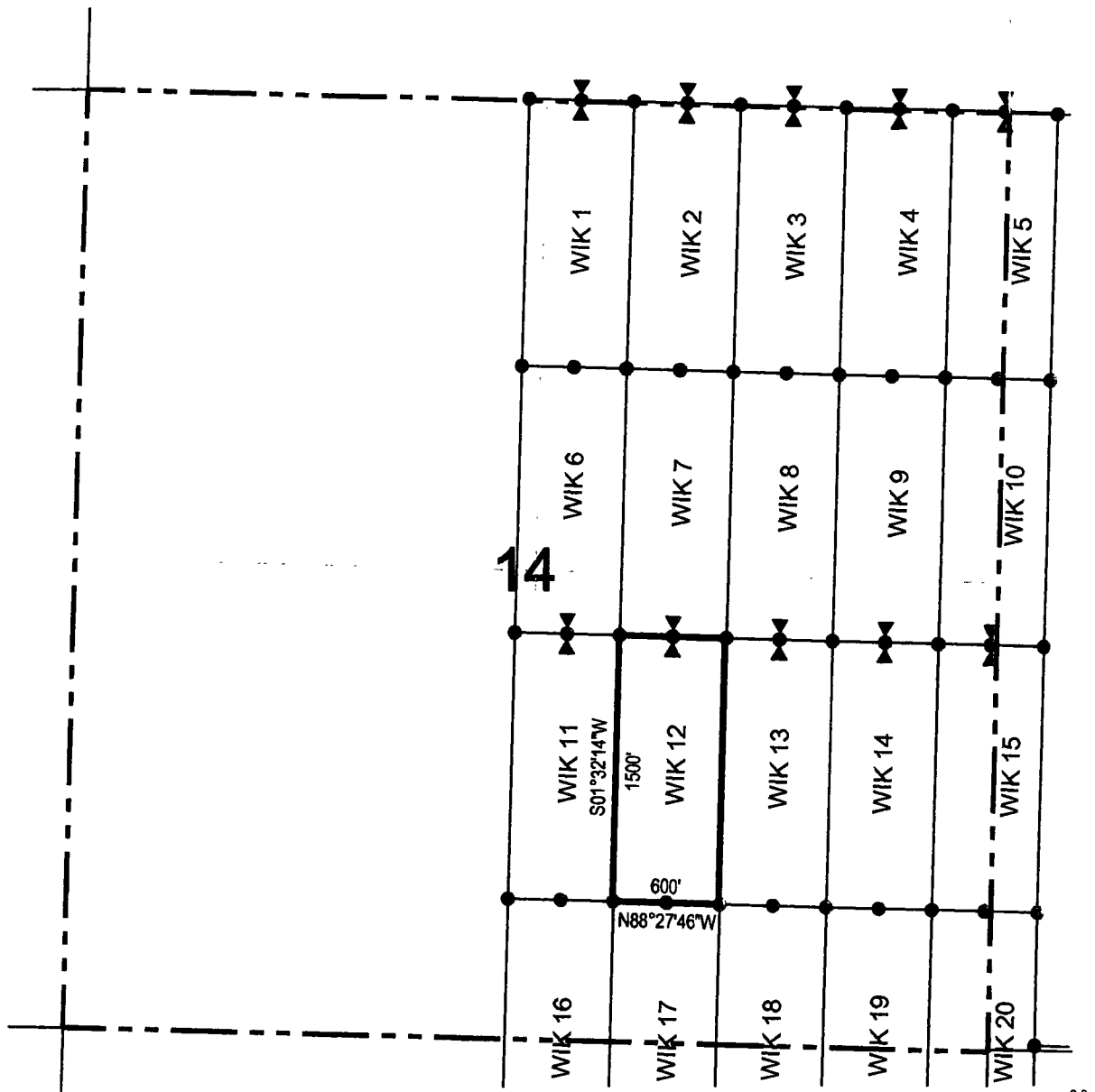
▲ Location Monuments

Scale: 1"=1000'



1. The above map depicts the **WIK 11** Lode Claim, which is located in the NW 1/4 and SW 1/4 of the SE 1/4, and NE 1/4 and SE 1/4 of the SW 1/4 of Section 14, Township 16 North, Range 13 West, Gila Salt River Base and Meridian, Mohave County, Arizona, Aquarius Mining District.
2. The type of corner and location monuments used are wood 2"x2"x48" posts and metal tags with location information written thereon.
3. The bearings and distances in degrees and feet between claim corners are as depicted on the above map.

LODE CLAIM LOCATION MAP



⊙ Corner Posts

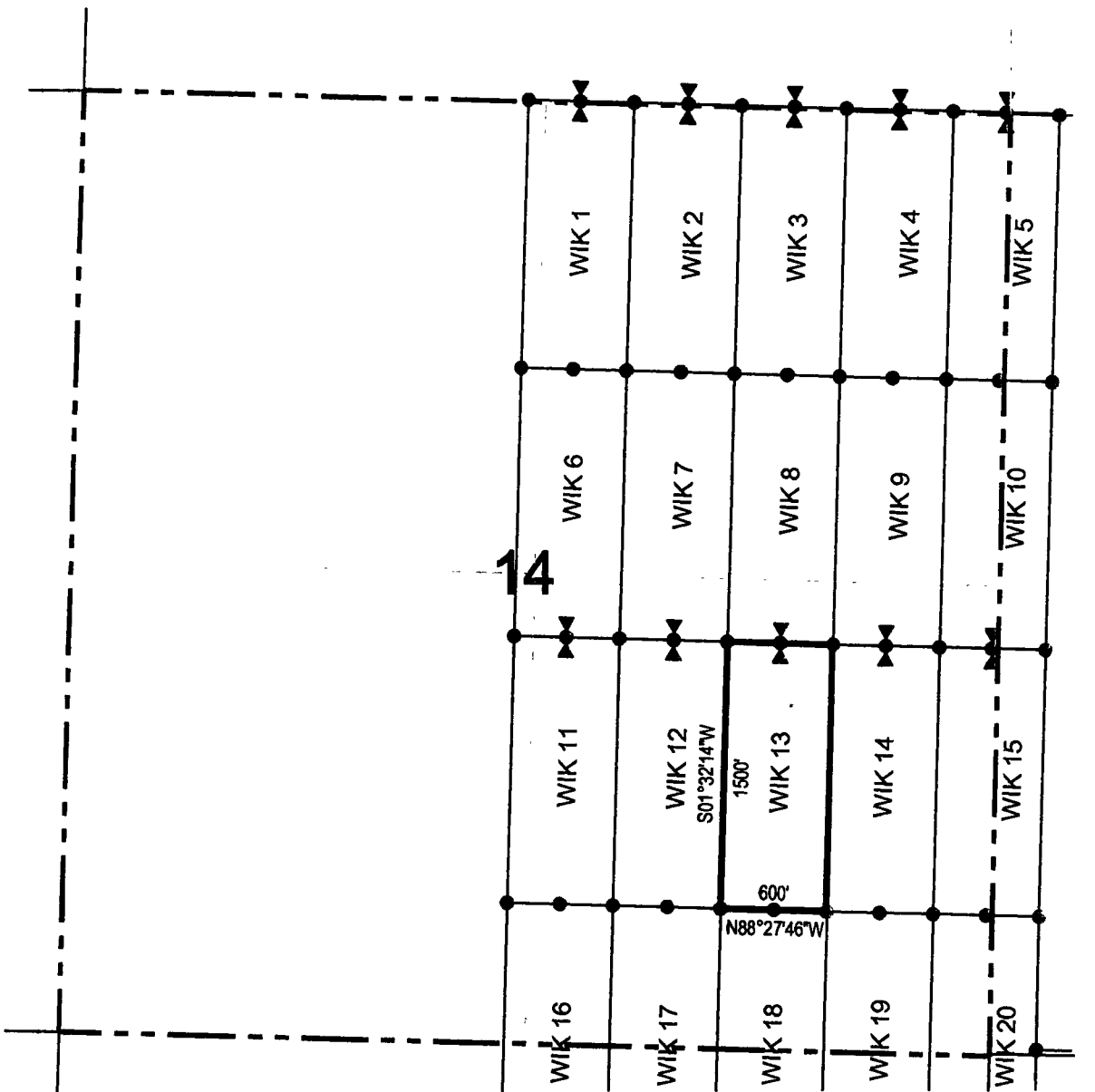
▲ Location Monuments

Scale: 1"=1000'



1. The above map depicts the **WIK 12** Lode Claim, which is located in the NW 1/4 and SW 1/4 of the SE 1/4 of Section 14, Township 16 North, Range 13 West, Gila Salt River Base and Meridian, Mohave County, Arizona, Aquarius Mining District.
2. The type of corner and location monuments used are wood 2"x2"x48" posts and metal tags with location information written thereon.
3. The bearings and distances in degrees and feet between claim corners are as depicted on the above map.

LODE CLAIM LOCATION MAP



● Corner Posts

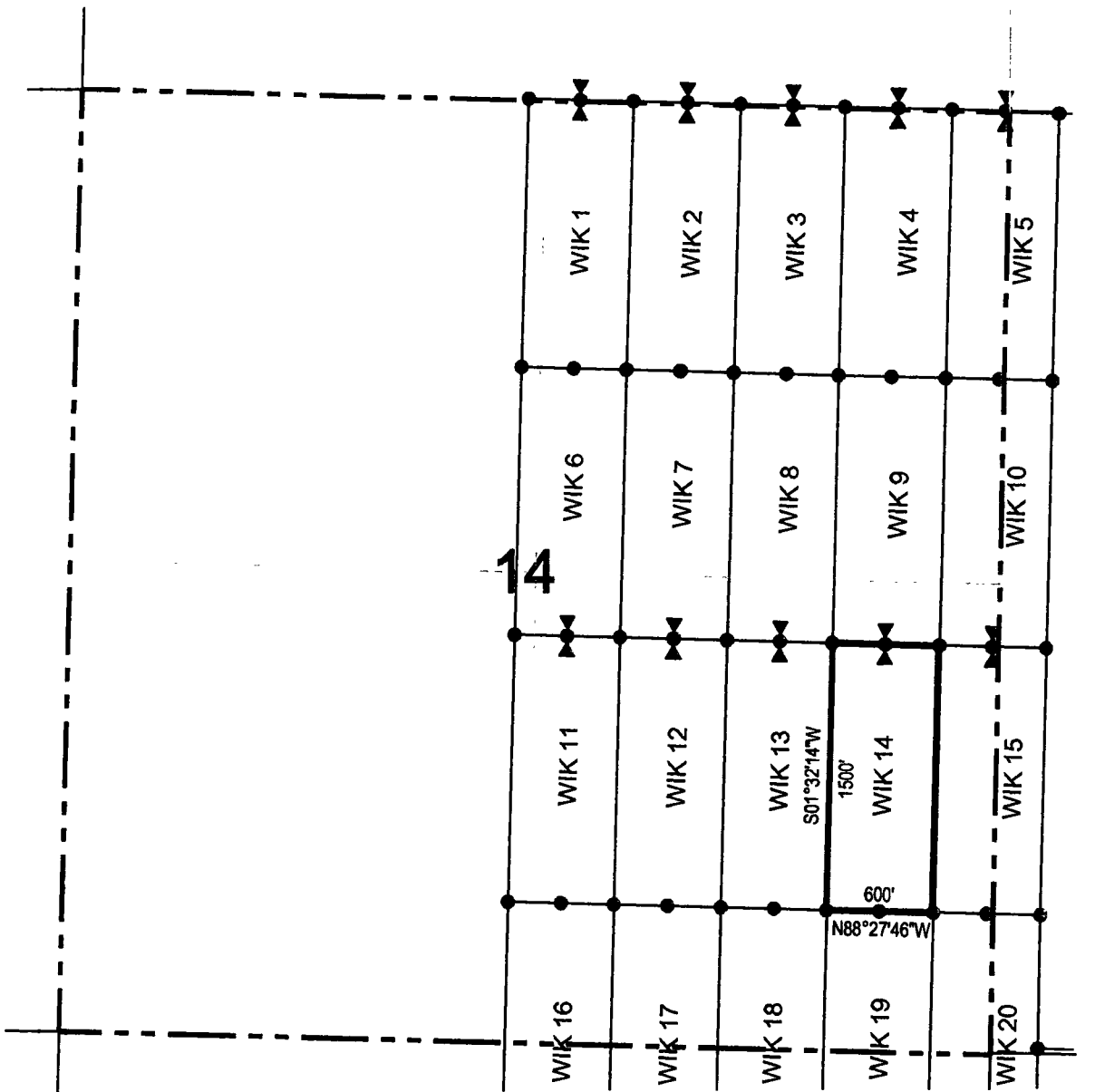
▲ Location Monuments

Scale: 1"=1000'



1. The above map depicts the **WIK 13** Lode Claim, which is located in the NE 1/4, NW 1/4, SW 1/4 and SE 1/4 of the SE 1/4 of Section 14, Township 16 North, Range 13 West, Gila Salt River Base and Meridian, Mohave County, Arizona, Aquarius Mining District.
2. The type of corner and location monuments used are wood 2"x2"x48" posts and metal tags with location information written thereon.
3. The bearings and distances in degrees and feet between claim corners are as depicted on the above map.

LODE CLAIM LOCATION MAP



● Corner Posts

▲ Location Monuments

Scale: 1"=1000'



1. The above map depicts the **WIK 14** Lode Claim, which is located in the NE 1/4 and SE 1/4 of the SE 1/4 of Section 14, Township 16 North, Range 13 West, Gila Salt River Base and Meridian, Mohave County, Arizona, Aquarius Mining District.
2. The type of corner and location monuments used are wood 2"x2"x48" posts and metal tags with location information written thereon.
3. The bearings and distances in degrees and feet between claim corners are as depicted on the above map.

2

After Recordation, please return to:
John Petersen
Big Sandy Incorporated
1538 W. Camino Acierto
Sahuarita, AZ 85629

FEE# 2016039835

OFFICIAL RECORDS
OF MOHAVE COUNTY
ROBERT BALLARD,
COUNTY RECORDER

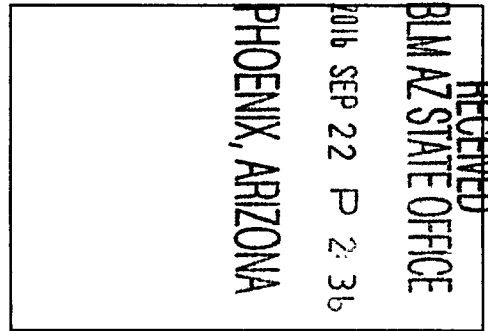


09/02/2016 11:15 AM Fee: \$10.00

PAGE: 1 of 2

LOCATION NOTICE FOR LODE MINING CLAIM

NOTICE IS HEREBY GIVEN that the WIK 15
lode mining claim has been located
by Big Sandy, Inc. whose current mailing
address is 8655 E Via De Ventura, #G200
Scottsdale, AZ 85258



The general course of this claim is north / south and it is situated in Mohave
County, Arizona. This claim is 1500 feet in length and 600 feet in width. This claim runs
from the location monument on which this location notice is posted approximately 10 feet in a
northerly direction to the north end line and 1490 feet in a southerly direction to the
south end line. This claim is marked by six monuments, one at each corner and one at the center of each
end line of the claim.

The location monument on which this notice is posted is situated within Section 14, Township 16
North, Range 13 West, Gila Salt River Base and Meridian, Arizona and this claim encompasses portions
of the following quarter section (s), section (s), Township (s) and Range (s) NE 1/4 and SE 1/4 of the SE 1/4 of
Section 14, and NW 1/4 and SW 1/4 of the SW 1/4 of Section 13, Township 16 North, Range 13 West, Gila Salt River
Base and Meridian, Mohave County, Arizona, Aquarius Mining District.

The locality of this claim with reference to some natural object or permanent monument and additional information
(if any) concerning its locality are as follows: 7545 feet north and 441 feet east of the southeast corner of Section
23, Township 16 North, Range 13 West, to the northeast corner of the claim.

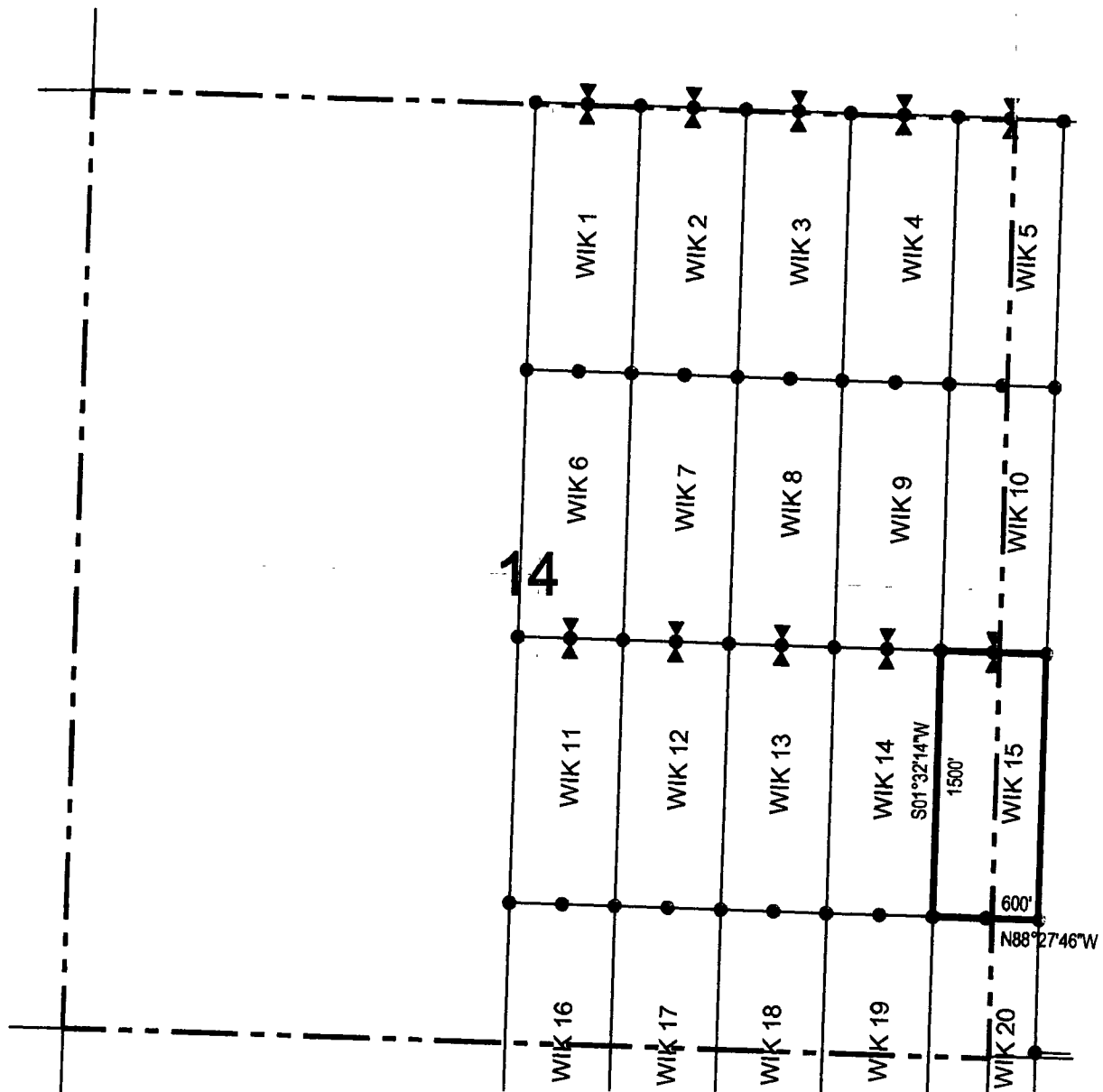
DATED AND POSTED on the ground this 1st day of September, 2016

LOCATOR (s) Big Sandy, Inc.
8655 E Via De Ventura, #G200
Scottsdale, AZ 85258

AGENT: Larry E. Lehto
Johnny S. Roth

AHC439675

LODE CLAIM LOCATION MAP



Corner Posts
 Location Monuments
 Scale: 1"=1000'



1. The above map depicts the **WIK 15** Lode Claim, which is located in the NE 1/4 and SE 1/4 of the SE 1/4 of Section 14, and NW 1/4 and SW 1/4 of the SW 1/4 of Section 13, Township 16 North, Range 13 West, Gila Salt River Base and Meridian, Mohave County, Arizona, Aquarius Mining District.
2. The type of corner and location monuments used are wood 2"x2"x48" posts and metal tags with location information written thereon.
3. The bearings and distances in degrees and feet between claim corners are as depicted on the above map.

2

After Recordation, please return to:

John Petersen
Big Sandy Incorporated
1538 W. Camino Acierto
Sahuarita, AZ 85629



FEE# 2016039836

OFFICIAL RECORDS
OF MOHAVE COUNTY
ROBERT BALLARD,
COUNTY RECORDER




09/02/2016 11:15 AM Fee: \$10.00

PAGE: 1 of 2

LOCATION NOTICE FOR LODE MINING CLAIM

NOTICE IS HEREBY GIVEN that the WIK 16
lode mining claim has been located
by Big Sandy, Inc. whose current mailing
address is 8655 E Via De Ventura, #G200
Scottsdale, AZ 85258



The general course of this claim is north / south and it is situated in Mohave
County, Arizona. This claim is 1500 feet in length and 600 feet in width. This claim runs
from the location monument on which this location notice is posted approximately 1490 feet in a
northerly direction to the north end line and 10 feet in a southerly direction to the
south end line. This claim is marked by six monuments, one at each corner and one at the center of each
end line of the claim.

The location monument on which this notice is posted is situated within Section 23, Township 16
North, Range 13 West, Gila Salt River Base and Meridian, Arizona and this claim encompasses portions
of the following quarter section (s), section (s), Township (s) and Range (s) NW 1/4 of the NE 1/4 and NE 1/4 of
the NW 1/4 of Section 23, and SW 1/4 of the SE 1/4 and SE 1/4 of the SW 1/4 of Section 14, Township 16 North, Range
13 West, Gila Salt River Base and Meridian, Mohave County, Arizona, Aquarius Mining District.

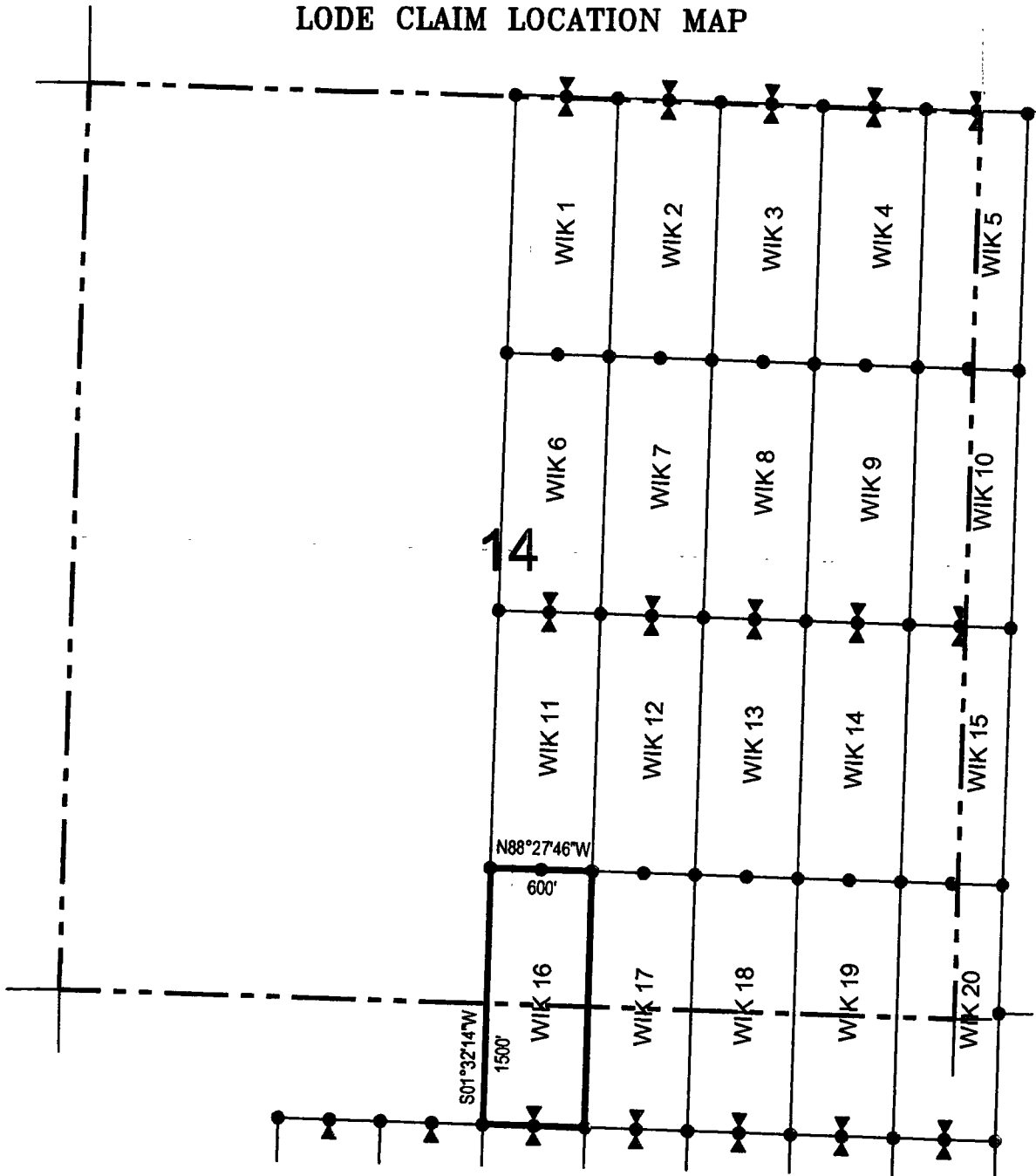
The locality of this claim with reference to some natural object or permanent monument and additional information
(if any) concerning its locality are as follows: 6110 feet north and 2012 feet west of the southeast corner of
Section 23, Township 16 North, Range 13 West, to the northeast corner of the claim.

DATED AND POSTED on the ground this 1ST day of September, 2016

LOCATOR (s) Big Sandy, Inc. AGENT: Larry E. Lehto
8655 E Via De Ventura, #G200 Jimmy E. Sutton
Scottsdale, AZ 85258

AHC439676

LODE CLAIM LOCATION MAP



Corner Posts
 Location Monuments
 Scale: 1"=1000'



1. The above map depicts the **WIK 16** Lode Claim, which is located in the NW 1/4 of the NE 1/4 and NE 1/4 of the NW 1/4 of Section 23, and SW 1/4 of the SE 1/4 and SE 1/4 of the SW 1/4 of Section 14, Township 16 North, Range 13 West, Gila Salt River Base and Meridian, Mohave County, Arizona, Aquarius Mining District.
2. The type of corner and location monuments used are wood 2"x2"x48" posts and metal tags with location information written thereon.
3. The bearings and distances in degrees and feet between claim corners are as depicted on the above map.

2

After Recordation, please return to:
John Petersen
Big Sandy Incorporated
1538 W. Camino Acierto
Sahuarita, AZ 85629

BARCODE
FEE# 2016039837

OFFICIAL RECORDS
OF MOHAVE COUNTY
ROBERT BALLARD,
COUNTY RECORDER




09/02/2016 11:15 AM Fee: \$10.00

PAGE: 1 of 2

LOCATION NOTICE FOR LODE MINING CLAIM

NOTICE IS HEREBY GIVEN that the WIK 17
lode mining claim has been located
by Big Sandy, Inc. whose current mailing
address is 8655 E Via De Ventura, #G200
Scottsdale, AZ 85258



The general course of this claim is north / south and it is situated in Mohave
County, Arizona. This claim is 1500 feet in length and 600 feet in width. This claim runs
from the location monument on which this location notice is posted approximately 1490 feet in a
northerly direction to the north end line and 10 feet in a southerly direction to the
south end line. This claim is marked by six monuments, one at each corner and one at the center of each
end line of the claim.

The location monument on which this notice is posted is situated within Section 23, Township 16
North, Range 13 West, Gila Salt River Base and Meridian, Arizona and this claim encompasses portions
of the following quarter section (s), section (s), Township (s) and Range (s) NW 1/4 of the NE 1/4 of Section 23,
and SW 1/4 of the SE 1/4 of Section 14, Township 16 North, Range 13 West, Gila Salt River Base and Meridian, Mohave
County, Arizona, Aquarius Mining District.

The locality of this claim with reference to some natural object or permanent monument and additional information
(if any) concerning its locality are as follows: 6094 feet north and 1409 feet west of the southeast corner of
Section 23, Township 16 North, Range 13 West, to the northeast corner of the claim.

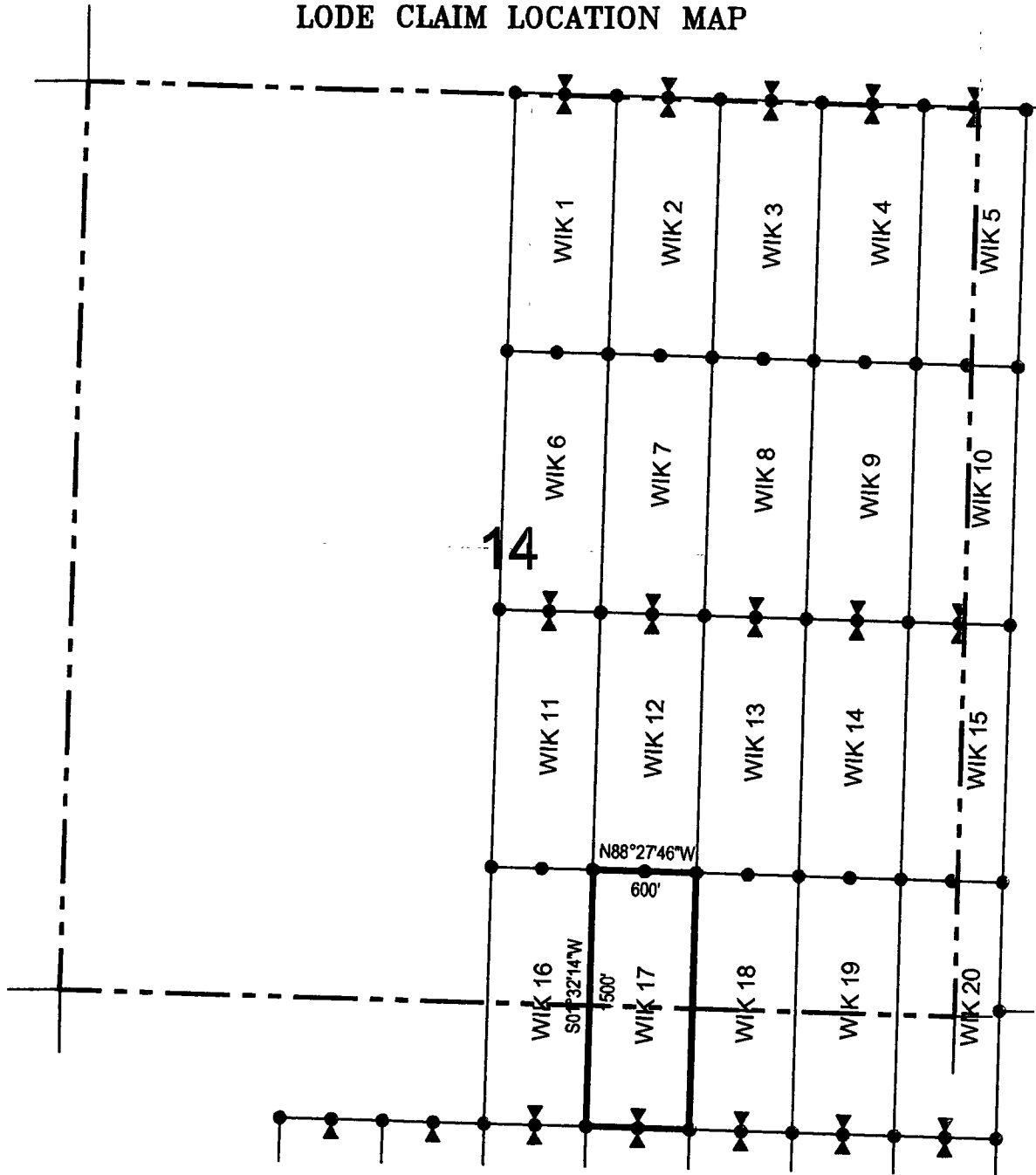
DATED AND POSTED on the ground this 1ST day of September, 2016

LOCATOR (s) Big Sandy, Inc.
8655 E Via De Ventura, #G200
Scottsdale, AZ 85258

AGENT: Larry E. Lehto
Larry E. Lehto

AHC 439677

LODE CLAIM LOCATION MAP



● Corner Posts ▲ Location Monuments Scale: 1"=1000' N

1. The above map depicts the **WIK 17** Lode Claim, which is located in the NW 1/4 of the NE 1/4 of Section 23, and SW 1/4 of the SE 1/4 of Section 14, Township 16 North, Range 13 West, Gila Salt River Base and Meridian, Mohave County, Arizona, Aquarius Mining District.
2. The type of corner and location monuments used are wood 2"x2"x48" posts and metal tags with location information written thereon.
3. The bearings and distances in degrees and feet between claim corners are as depicted on the above map.

2



FEE# 2016039838

OFFICIAL RECORDS OF MOHAVE COUNTY ROBERT BALLARD, COUNTY RECORDER



09/02/2016 11:15 AM Fee: \$10.00

PAGE: 1 of 2

After Recordation, please return to:

John Petersen
Big Sandy Incorporated
1538 W. Camino Acierto
Sahuarita, AZ 85629

LOCATION NOTICE FOR LODE MINING CLAIM

NOTICE IS HEREBY GIVEN that the WIK 18
lode mining claim has been located
by Big Sandy, Inc. whose current mailing
address is 8655 E Via De Ventura, #G200
Scottsdale, AZ 85258

RECEIVED

BIM AZ STATE OFFICE

ZUB SEP 22 P 2:37

PHOENIX, ARIZONA

The general course of this claim is north / south and it is situated in Mohave
County, Arizona. This claim is 1500 feet in length and 600 feet in width. This claim runs
from the location monument on which this location notice is posted approximately 1490 feet in a
northerly direction to the north end line and 10 feet in a southerly direction to the
south end line. This claim is marked by six monuments, one at each corner and one at the center of each
end line of the claim.

The location monument on which this notice is posted is situated within Section 23, Township 16
North, Range 13 West, Gila Salt River Base and Meridian, Arizona and this claim encompasses portions
of the following quarter section (s), section (s), Township (s) and Range (s) NE 1/4 and NW 1/4 of the NE 1/4 of
Section 23, and SE 1/4 and SW 1/4 of the SE 1/4 of Section 14, Township 16 North, Range 13 West, Gila Salt River Base
and Meridian, Mohave County, Arizona, Aquarius Mining District.

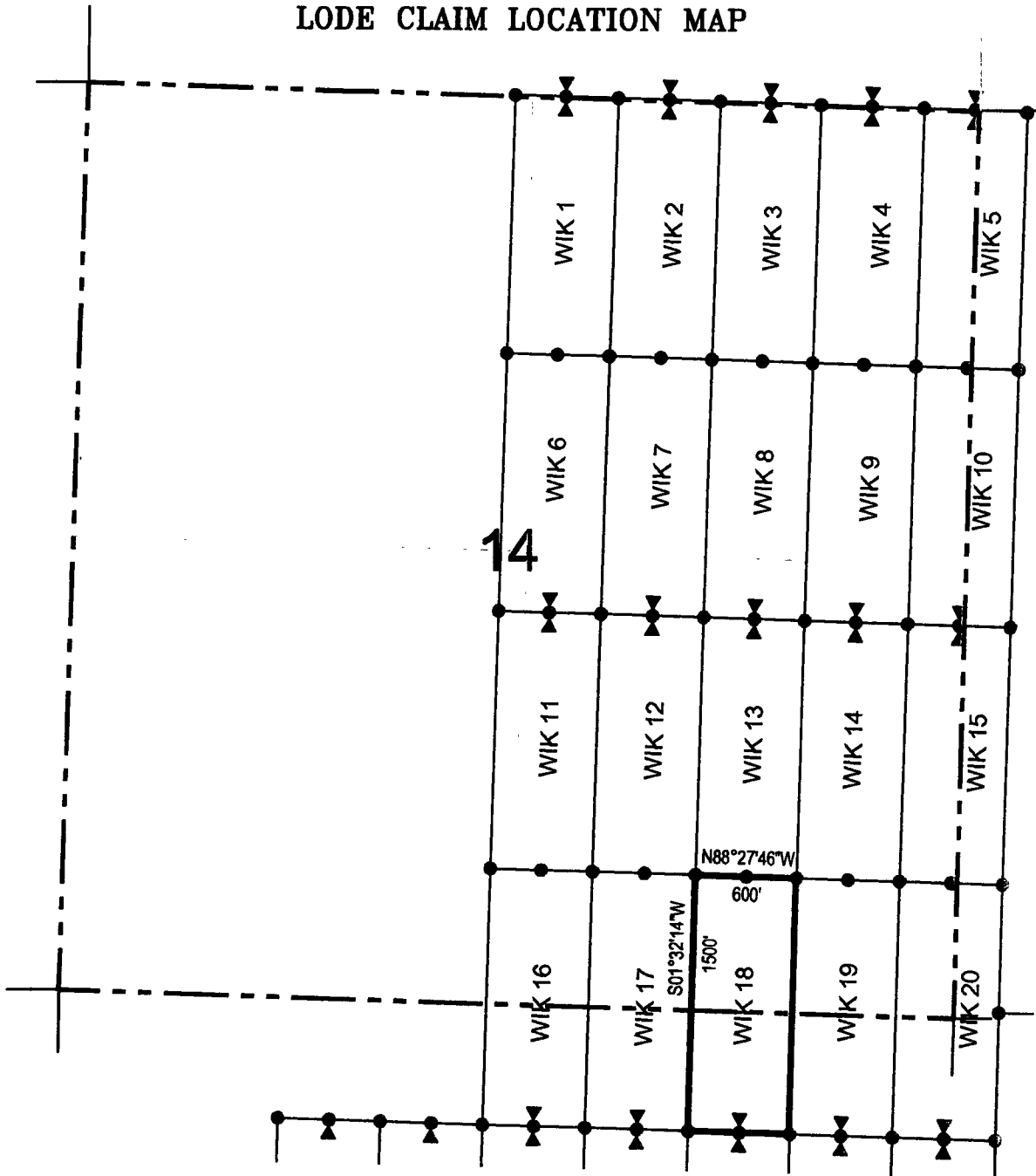
The locality of this claim with reference to some natural object or permanent monument and additional information
(if any) concerning its locality are as follows: 6078 feet north and 806 feet west of the southeast corner of Section
23, Township 16 North, Range 13 West, to the northeast corner of the claim.

DATED AND POSTED on the ground this 1st day of September, 2016

LOCATOR (s) Big Sandy, Inc. AGENT: Lenny E. Lehto
8655 E Via De Ventura, #G200
Scottsdale, AZ 85258 [Signature]

AHC439678

LODE CLAIM LOCATION MAP



● Corner Posts ▲ Location Monuments Scale: 1"=1000'



1. The above map depicts the **WIK 18** Lode Claim, which is located in the NE 1/4 and NW 1/4 of the NE 1/4 of Section 23, and SE 1/4 and SW 1/4 of the SE 1/4 of Section 14, Township 16 North, Range 13 West, Gila Salt River Base and Meridian, Mohave County, Arizona, Aquarius Mining District.
2. The type of corner and location monuments used are wood 2"x2"x48" posts and metal tags with location information written thereon.
3. The bearings and distances in degrees and feet between claim corners are as depicted on the above map.

After Recordation, please return to:
John Petersen
Big Sandy Incorporated
1538 W. Camino Acierto
Sahuarita, AZ 85629


FEE# 2016039839

OFFICIAL RECORDS
OF MOHAVE COUNTY
ROBERT BALLARD,
COUNTY RECORDER



09/02/2016 11:15 AM Fee: \$10.00

PAGE: 1 of 2

LOCATION NOTICE FOR LODE MINING CLAIM

NOTICE IS HEREBY GIVEN that the WIK 19
_____ lode mining claim has been located
by Big Sandy, Inc. whose current mailing
address is 8655 E Via De Ventura, #G200
Scottsdale, AZ 85258

RECEIVED
BLM AZ STATE OFFICE
2016 SEP 22 P 2:37
PHOENIX, ARIZONA

The general course of this claim is north / south and it is situated in Mohave
County, Arizona. This claim is 1500 feet in length and 600 feet in width. This claim runs
from the location monument on which this location notice is posted approximately 1490 feet in a
northerly direction to the north end line and 10 feet in a southerly direction to the
south end line. This claim is marked by six monuments, one at each corner and one at the center of each
end line of the claim.

The location monument on which this notice is posted is situated within Section 23, Township 16
North, Range 13 West, Gila Salt River Base and Meridian, Arizona and this claim encompasses portions
of the following quarter section (s), section (s), Township (s) and Range (s) NE 1/4 of the NE 1/4 of Section 23,
and SE 1/4 of the SE 1/4 of Section 14, Township 16 North, Range 13 West, Gila Salt River Base and Meridian, Mohave
County, Arizona, Aquarius Mining District.

The locality of this claim with reference to some natural object or permanent monument and additional information
(if any) concerning its locality are as follows: 6062 feet north and 203 feet west of the southeast corner of Section
23, Township 16 North, Range 13 West, to the northeast corner of the claim.

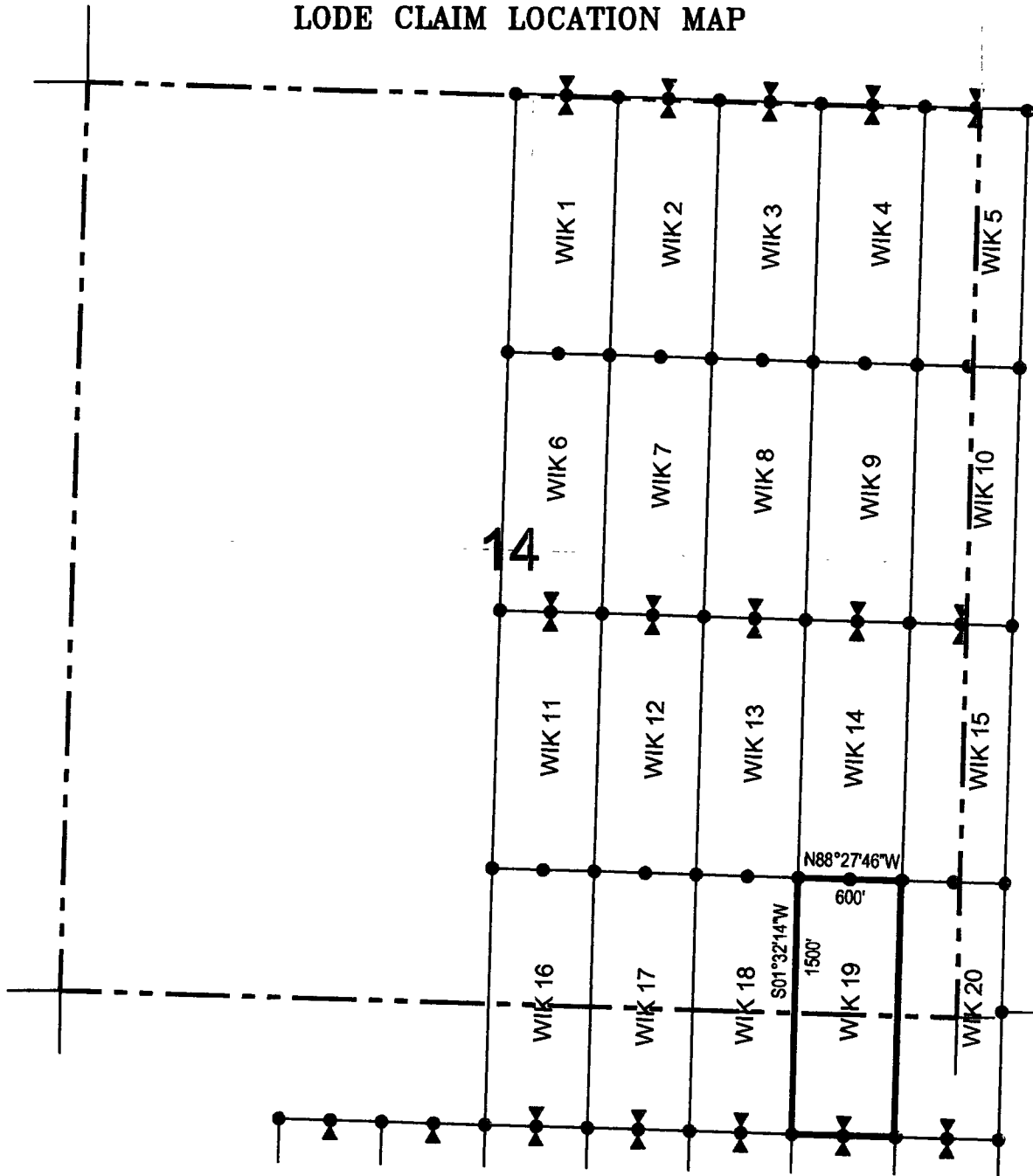
DATED AND POSTED on the ground this 1ST day of September, 2016

LOCATOR (s) Big Sandy, Inc.
8655 E Via De Ventura, #G200
Scottsdale, AZ 85258

AGENT: Larry E. Lehto
Larry E. Lehto

AHC 439679

LODE CLAIM LOCATION MAP

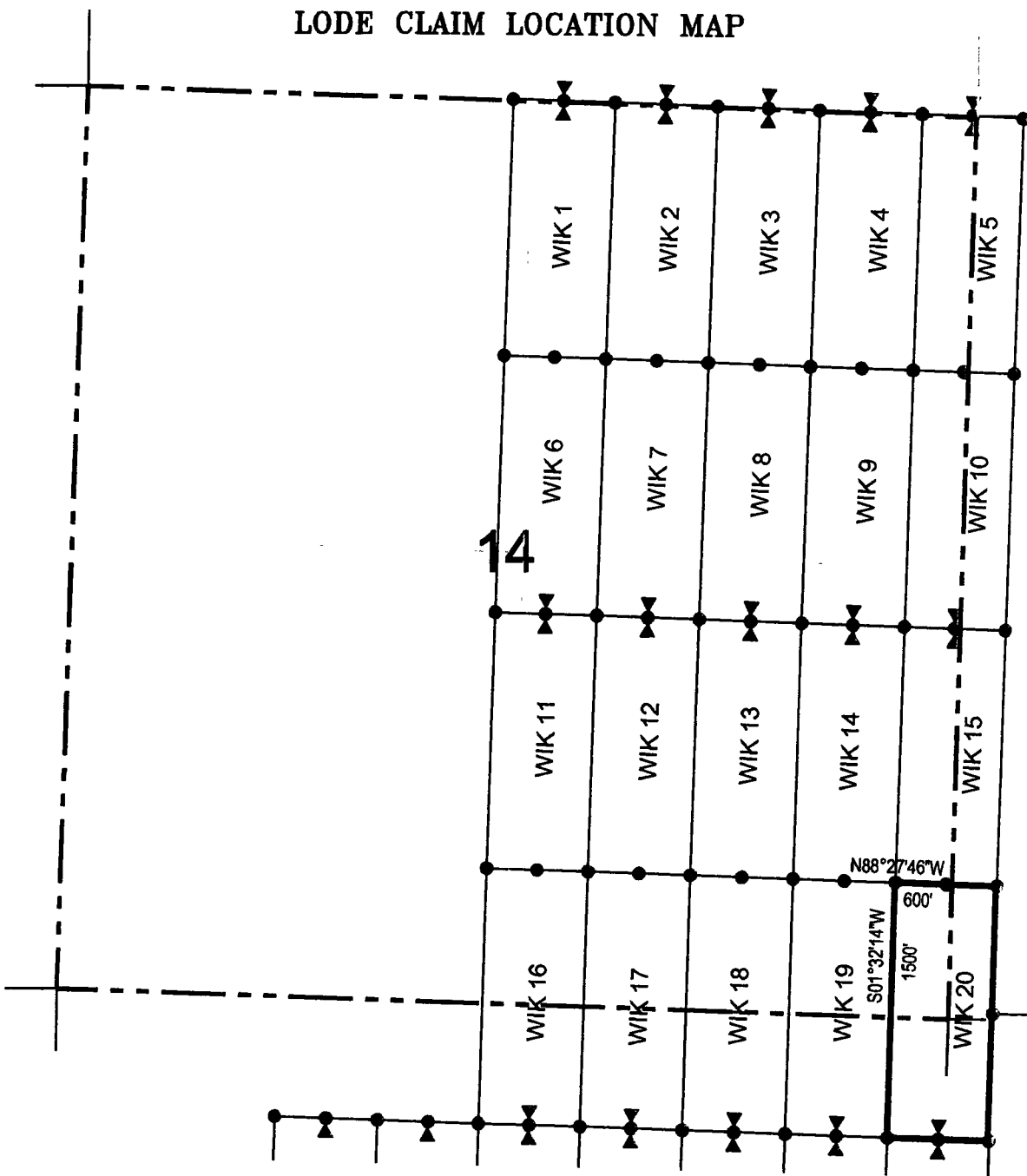


◉ Corner Posts
▲ Location Monuments
Scale: 1"=1000'



1. The above map depicts the **WIK 19** Lode Claim, which is located in the NE 1/4 of the NE 1/4 of Section 23, and SE 1/4 of the SE 1/4 of Section 14, Township 16 North, Range 13 West, Gila Salt River Base and Meridian, Mohave County, Arizona, Aquarius Mining District.
2. The type of corner and location monuments used are wood 2"x2"x48" posts and metal tags with location information written thereon.
3. The bearings and distances in degrees and feet between claim corners are as depicted on the above map.

LODE CLAIM LOCATION MAP



• Corner Posts ▲ Location Monuments Scale: 1"=1000'



1. The above map depicts the **WIK 20** Lode Claim, which is located in the NE 1/4 of the NE 1/4 of Section 23, NW 1/4 of the NW 1/4 of Section 24, SW 1/4 of the SW 1/4 of Section 13, and SE 1/4 of the SE 1/4 of Section 14, Township 16 North, Range 13 West, Gila Salt River Base and Meridian, Mohave County, Arizona, Aquarius Mining District.
2. The type of corner and location monuments used are wood 2"x2"x48" posts and metal tags with location information written thereon.
3. The bearings and distances in degrees and feet between claim corners are as depicted on the above map.

7

After Recordation, please return to:
 John Petersen
 Big Sandy Incorporated
 1538 W. Camino Acierto
 Sahuarita, AZ 85629



FEE# 2016039841

OFFICIAL RECORDS
 OF MOHAVE COUNTY
 ROBERT BALLARD,
 COUNTY RECORDER



09/02/2016 11:15 AM Fee: \$10.00

PAGE: 1 of 2

LOCATION NOTICE FOR LODGE MINING CLAIM

NOTICE IS HEREBY GIVEN that the WIK 21
 _____ lode mining claim has been located
 by Big Sandy, Inc. whose current mailing
 address is 8655 E Via De Ventura, #G200
Scottsdale, AZ 85258

RECEIVED
 BLM AZ STATE OFFICE
 2016 SEP 22 P 2:37
 PHOENIX, ARIZONA

The general course of this claim is north / south and it is situated in Mohave
 County, Arizona. This claim is 1500 feet in length and 600 feet in width. This claim runs
 from the location monument on which this location notice is posted approximately 1490 feet in a
northerly direction to the north end line and 10 feet in a southerly direction to the
south end line. This claim is marked by six monuments, one at each corner and one at the center of each
 end line of the claim.

The location monument on which this notice is posted is situated within Section 24, Township 16
North, Range 13 West, Gila Salt River Base and Meridian, Arizona and this claim encompasses portions
 of the following quarter section (s), section (s), Township (s) and Range (s) SW 1/4 and NW 1/4 of the NW 1/4 of
Section 24, Township 16 North, Range 13 West, Gila Salt River Base and Meridian, Mohave County, Arizona, Aquarius
 Mining District.

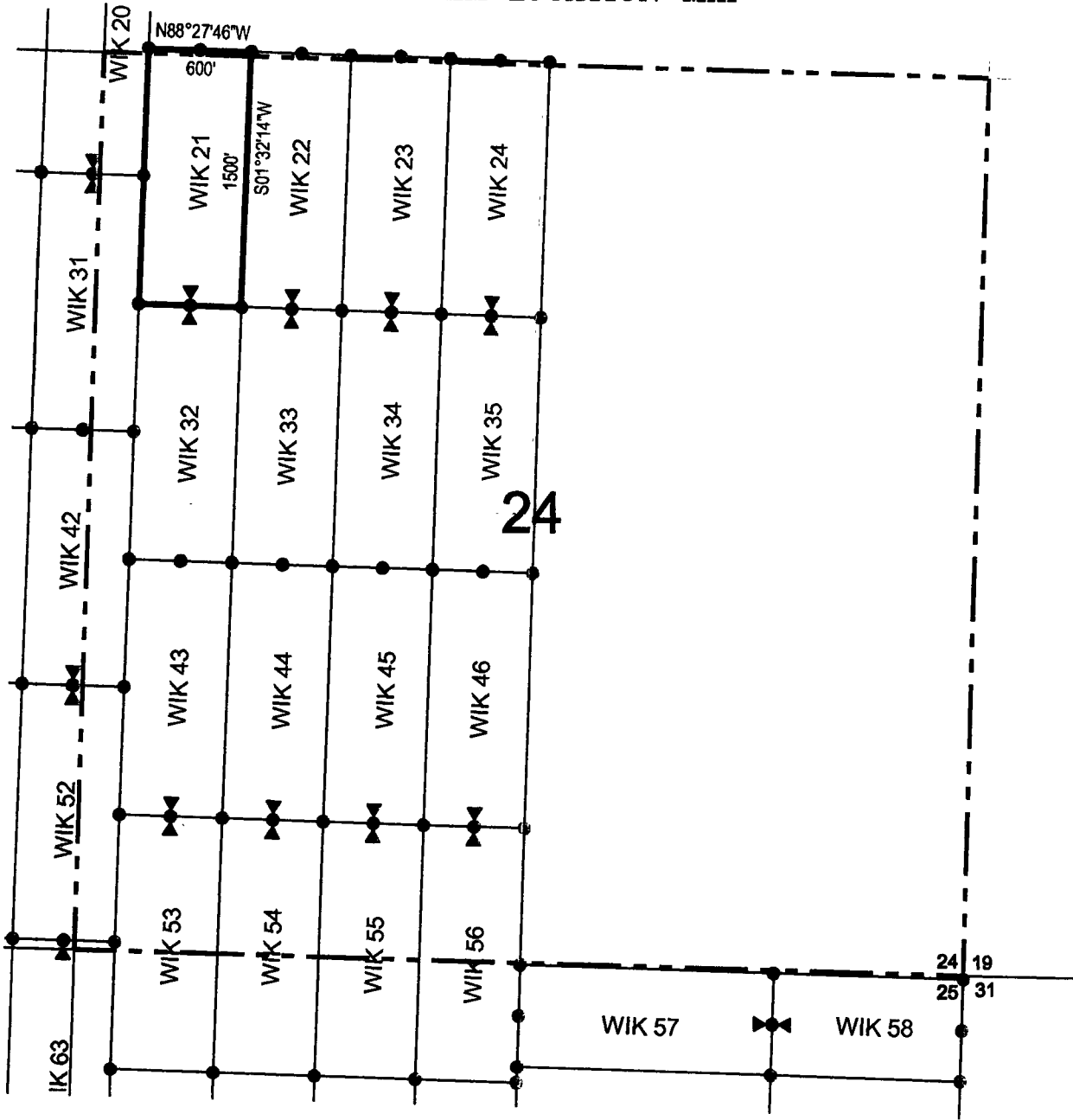
The locality of this claim with reference to some natural object or permanent monument and additional information
 (if any) concerning its locality are as follows: 5276 feet north and 983 feet east of the southeast corner of Section
23, Township 16 North, Range 13 West, to the northeast corner of the claim.

DATED AND POSTED on the ground this 1st day of September, 2016

LOCATOR (s) Big Sandy, Inc. AGENT: Larry E. Lehto
8655 E Via De Ventura, #G200
Scottsdale, AZ 85258 *[Signature]*

AH439681

LODE CLAIM LOCATION MAP



Corner Posts
 Location Monuments
 Scale: 1"=1000'



1. The above map depicts the **WIK 21** Lode Claim, which is located in the SW 1/4 and NW 1/4 of the NW 1/4 of Section 24, Township 16 North, Range 13 West, Gila Salt River Base and Meridian, Mohave County, Arizona, Aquarius Mining District.
2. The type of corner and location monuments used are wood 2"x2"x48" posts and metal tags with location information written thereon.
3. The bearings and distances in degrees and feet between claim corners are as depicted on the above map.

7

After Recordation, please return to:

John Petersen
Big Sandy Incorporated
1538 W. Camino Acierto
Sahuarita, AZ 85629

FEE# 2016039842

OFFICIAL RECORDS
OF MOHAVE COUNTY
ROBERT BALLARD,
COUNTY RECORDER



09/02/2016 11:15 AM Fee: \$10.00

PAGE: 1 of 2

LOCATION NOTICE FOR LODE MINING CLAIM

NOTICE IS HEREBY GIVEN that the WIK 22
lode mining claim has been located
by Big Sandy, Inc. whose current mailing
address is 8655 E Via De Ventura, #G200
Scottsdale, AZ 85258

RECEIVED
BLM AZ STATE OFFICE
216 SEP 22 P 2:37
PHOENIX, ARIZONA

The general course of this claim is north / south and it is situated in Mohave
County, Arizona. This claim is 1500 feet in length and 600 feet in width. This claim runs
from the location monument on which this location notice is posted approximately 1490 feet in a
northerly direction to the north end line and 10 feet in a southerly direction to the
south end line. This claim is marked by six monuments, one at each corner and one at the center of each
end line of the claim.

The location monument on which this notice is posted is situated within Section 24, Township 16
North, Range 13 West, Gila Salt River Base and Meridian, Arizona and this claim encompasses portions
of the following quarter section (s), section (s), Township (s) and Range (s) SW 1/4, SE 1/4, NE 1/4 and NW 1/4
of the NW 1/4 of Section 24, Township 16 North, Range 13 West, Gila Salt River Base and Meridian, Mohave County,
Arizona, Aquarius Mining District.

The locality of this claim with reference to some natural object or permanent monument and additional information
(if any) concerning its locality are as follows: 5263 feet north and 1586 feet east of the southeast corner of Section
23, Township 16 North, Range 13 West, to the northeast corner of the claim.

DATED AND POSTED on the ground this 1st day of September 2016

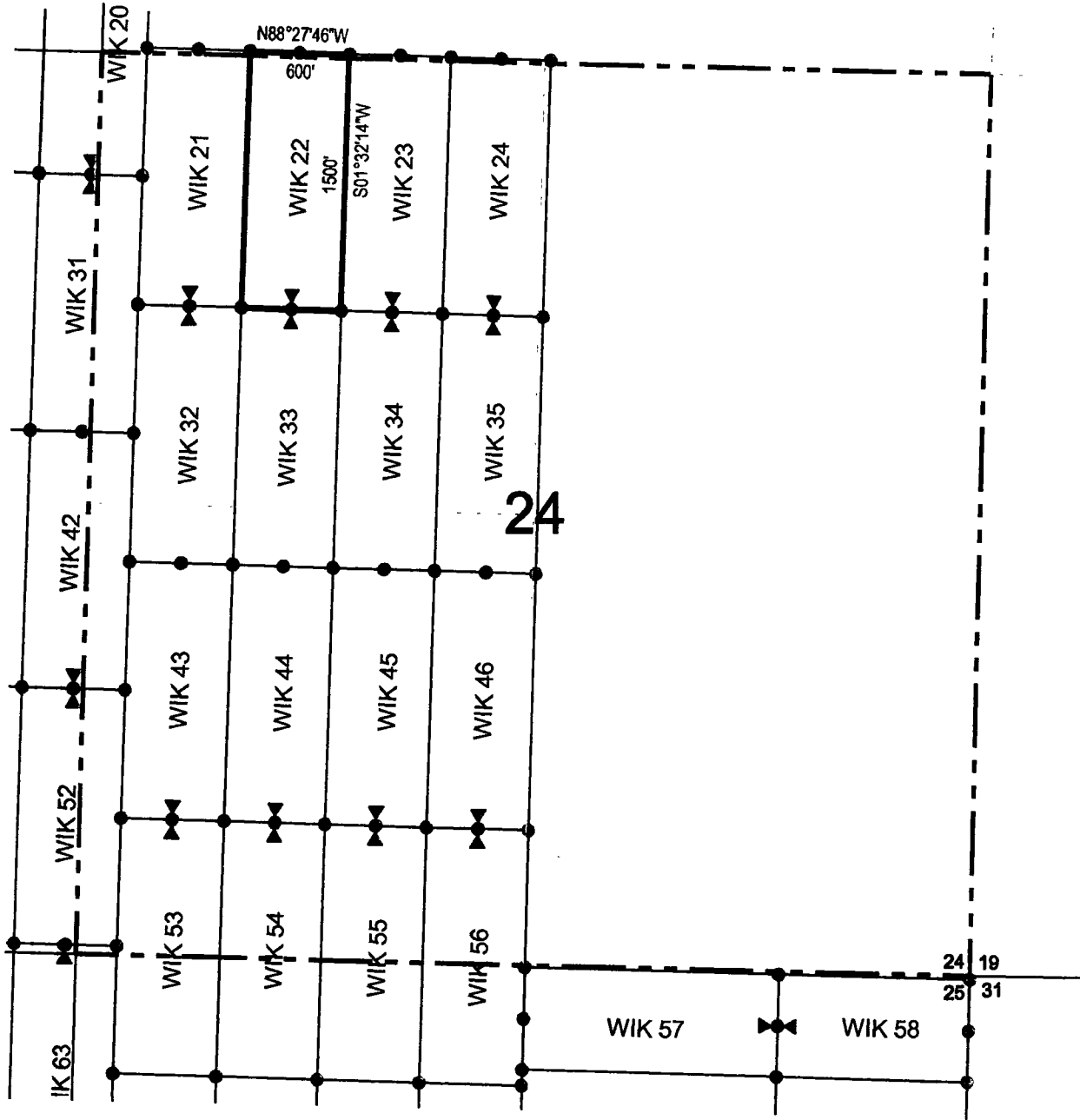
LOCATOR (s) Big Sandy, Inc.
8655 E Via De Ventura, #G200
Scottsdale, AZ 85258

AGENT:

Larry E. Lehto
[Signature]

AHC 1139682

LODE CLAIM LOCATION MAP

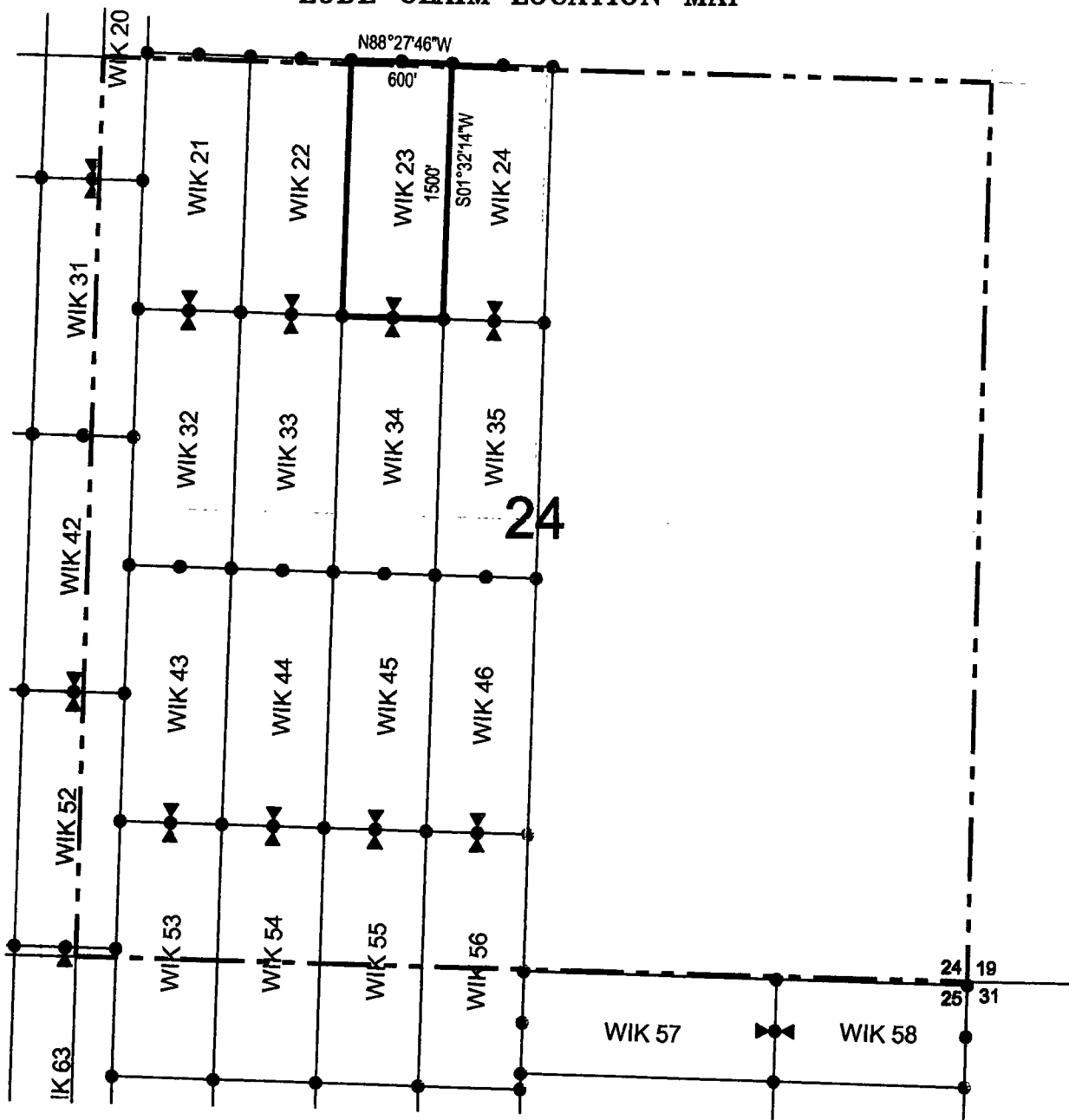


● Corner Posts ▲ Location Monuments Scale: 1"=1000'



1. The above map depicts the **WIK 22** Lode Claim, which is located in the SW 1/4, SE 1/4, NE 1/4 and NW 1/4 of the NW 1/4 of Section 24, Township 16 North, Range 13 West, Gila Salt River Base and Meridian, Mohave County, Arizona, Aquarius Mining District.
2. The type of corner and location monuments used are wood 2"x2"x48" posts and metal tags with location information written thereon.
3. The bearings and distances in degrees and feet between claim corners are as depicted on the above map.

LODE CLAIM LOCATION MAP



Corner Posts
 Location Monuments
 Scale: 1"=1000'



1. The above map depicts the **WIK 23** Lode Claim, which is located in the SE 1/4 and NE 1/4 of the NW 1/4 of Section 24, Township 16 North, Range 13 West, Gila Salt River Base and Meridian, Mohave County, Arizona, Aquarius Mining District.
2. The type of corner and location monuments used are wood 2"x2"x48" posts and metal tags with location information written thereon.
3. The bearings and distances in degrees and feet between claim corners are as depicted on the above map.

2

After Recordation, please return to:
 John Petersen
 Big Sandy Incorporated
 1538 W. Camino Acierto
 Sahuarita, AZ 85629


FEE# 2016039844

OFFICIAL RECORDS
 OF MOHAVE COUNTY
 ROBERT BALLARD,
 COUNTY RECORDER



09/02/2016 11:15 AM Fee: \$10.00

PAGE: 1 of 2

LOCATION NOTICE FOR LODE MINING CLAIM

NOTICE IS HEREBY GIVEN that the WIK 24
 _____ lode mining claim has been located
 by Big Sandy, Inc. whose current mailing
 address is 8655 E Via De Ventura, #G200
Scottsdale, AZ 85258

RECEIVED
 BLM AZ STATE OFFICE
 2016 SEP 22 P 2:37
 PHOENIX, ARIZONA

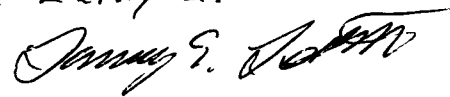
The general course of this claim is north / south and it is situated in Mohave
 County, Arizona. This claim is 1500 feet in length and 600 feet in width. This claim runs
 from the location monument on which this location notice is posted approximately 1490 feet in a
northerly direction to the north end line and 10 feet in a southerly direction to the
south end line. This claim is marked by six monuments, one at each corner and one at the center of each
 end line of the claim.

The location monument on which this notice is posted is situated within Section 24, Township 16
North, Range 13 West, Gila Salt River Base and Meridian, Arizona and this claim encompasses portions
 of the following quarter section (s), section (s), Township (s) and Range (s) SE 1/4 and NE 1/4 of the NW 1/4 of
Section 24, Township 16 North, Range 13 West, Gila Salt River Base and Meridian, Mohave County, Arizona, Aquarius
Mining District.

The locality of this claim with reference to some natural object or permanent monument and additional information
 (if any) concerning its locality are as follows: 5231 feet north and 2792 feet east of the southeast corner of Section
23, Township 16 North, Range 13 West, to the northeast corner of the claim.

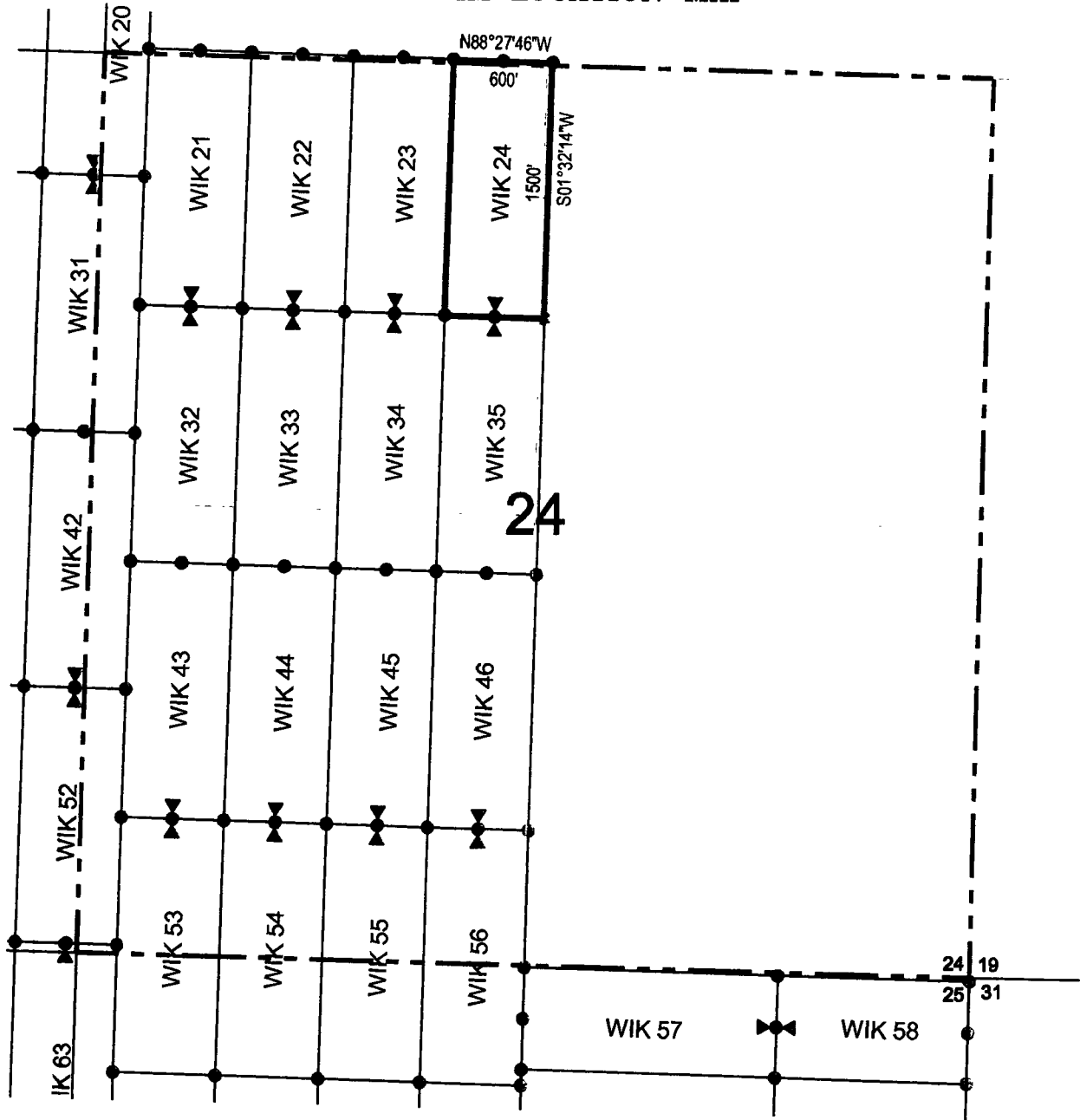
DATED AND POSTED on the ground this 15th day of September, 2016

LOCATOR (s) Big Sandy, Inc.
8655 E Via De Ventura, #G200
Scottsdale, AZ 85258

AGENT: Larry E. Lehto


AHC 1139684

LODE CLAIM LOCATION MAP



* Corner Posts ▲ Location Monuments Scale: 1"=1000'



1. The above map depicts the **WIK 24** Lode Claim, which is located in the SE 1/4 and NE 1/4 of the NW 1/4 of Section 24, Township 16 North, Range 13 West, Gila Salt River Base and Meridian, Mohave County, Arizona, Aquarius Mining District.
2. The type of corner and location monuments used are wood 2"x2"x48" posts and metal tags with location information written thereon.
3. The bearings and distances in degrees and feet between claim corners are as depicted on the above map.

FEE# 2016039845

OFFICIAL RECORDS
OF MOHAVE COUNTY
ROBERT BALLARD,
COUNTY RECORDER



09/02/2016 11:15 AM Fee: \$10.00

PAGE: 1 of 2

After Recordation, please return to:
John Petersen
Big Sandy Incorporated
1538 W. Camino Acierto
Sahuarita, AZ 85629

LOCATION NOTICE FOR LODE MINING CLAIM

NOTICE IS HEREBY GIVEN that the WIK 25
_____ lode mining claim has been located
by Big Sandy, Inc. whose current mailing
address is 8655 E Via De Ventura, #G200
Scottsdale, AZ 85258

RECEIVED
BLM AZ STATE OFFICE
2016 SEP 22 P 2:37
PHOENIX, ARIZONA

The general course of this claim is north / south and it is situated in Mohave
County, Arizona. This claim is 1500 feet in length and 600 feet in width. This claim runs
from the location monument on which this location notice is posted approximately 10 feet in a
northerly direction to the north end line and 1490 feet in a southerly direction to the
south end line. This claim is marked by six monuments, one at each corner and one at the center of each
end line of the claim.

The location monument on which this notice is posted is situated within Section 23, Township 16
North, Range 13 West, Gila Salt River Base and Meridian, Arizona and this claim encompasses portions
of the following quarter section (s), section (s), Township (s) and Range (s) NE 1/4 and SE 1/4 of the NW 1/4 of
Section 23, Township 16 North, Range 13 West, Gila Salt River Base and Meridian, Mohave County, Arizona, Aquarius
Mining District.

The locality of this claim with reference to some natural object or permanent monument and additional information
(if any) concerning its locality are as follows: 4643 feet north and 3258 feet west of the southeast corner of
Section 23, Township 16 North, Range 13 West, to the northeast corner of the claim.

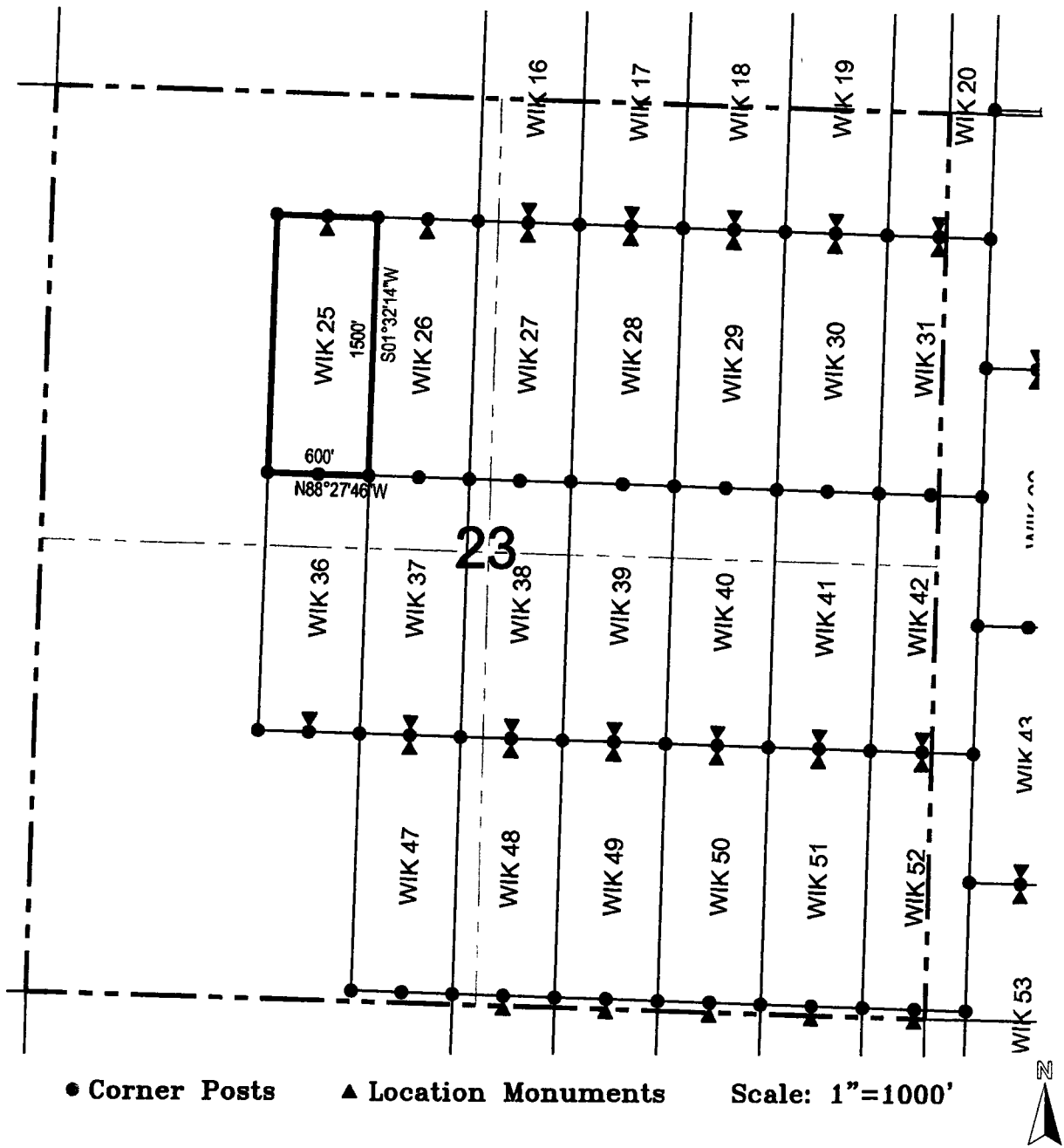
DATED AND POSTED on the ground this 1st day of September, 20 16

LOCATOR (s) Big Sandy, Inc.
8655 E Via De Ventura, #G200
Scottsdale, AZ 85258

AGENT: Larry E. Lehto
James S. Lehto

AHCH 39685

LODE CLAIM LOCATION MAP



1. The above map depicts the **WIK 25** Lode Claim, which is located in the NE 1/4 and SE 1/4 of the NW 1/4 of Section 23, Township 16 North, Range 13 West, Gila Salt River Base and Meridian, Mohave County, Arizona, Aquarius Mining District.
2. The type of corner and location monuments used are wood 2"x2"x48" posts and metal tags with location information written thereon.
3. The bearings and distances in degrees and feet between claim corners are as depicted on the above map.

27

After Recordation, please return to:
 John Petersen
 Big Sandy Incorporated
 1538 W. Camino Acierto
 Sahuarita, AZ 85629



FEE# 2016039846

OFFICIAL RECORDS
 OF MOHAVE COUNTY
 ROBERT BALLARD,
 COUNTY RECORDER




09/02/2016 11:15 AM Fee: \$10.00

PAGE: 1 of 2

LOCATION NOTICE FOR LODE MINING CLAIM

NOTICE IS HEREBY GIVEN that the WIK 26
 lode mining claim has been located
 by Big Sandy, Inc. whose current mailing
 address is 8655 E Via De Ventura, #G200
Scottsdale, AZ 85258



The general course of this claim is north / south and it is situated in Mohave
 County, Arizona. This claim is 1500 feet in length and 600 feet in width. This claim runs
 from the location monument on which this location notice is posted approximately 10 feet in a
northerly direction to the north end line and 1490 feet in a southerly direction to the
south end line. This claim is marked by six monuments, one at each corner and one at the center of each
 end line of the claim.

The location monument on which this notice is posted is situated within Section 23, Township 16
North, Range 13 West, Gila Salt River Base and Meridian, Arizona and this claim encompasses portions
 of the following quarter section (s), section (s), Township (s) and Range (s) NE 1/4 and SE1/4 of the NW 1/4 of
Section 23, Township 16 North, Range 13 West, Gila Salt River Base and Meridian, Mohave County, Arizona, Aquarius
Mining District.

The locality of this claim with reference to some natural object or permanent monument and additional information
 (if any) concerning its locality are as follows: 4627 feet north and 2655 feet west of the southeast corner of
Section 23, Township 16 North, Range 13 West, to the northeast corner of the claim.

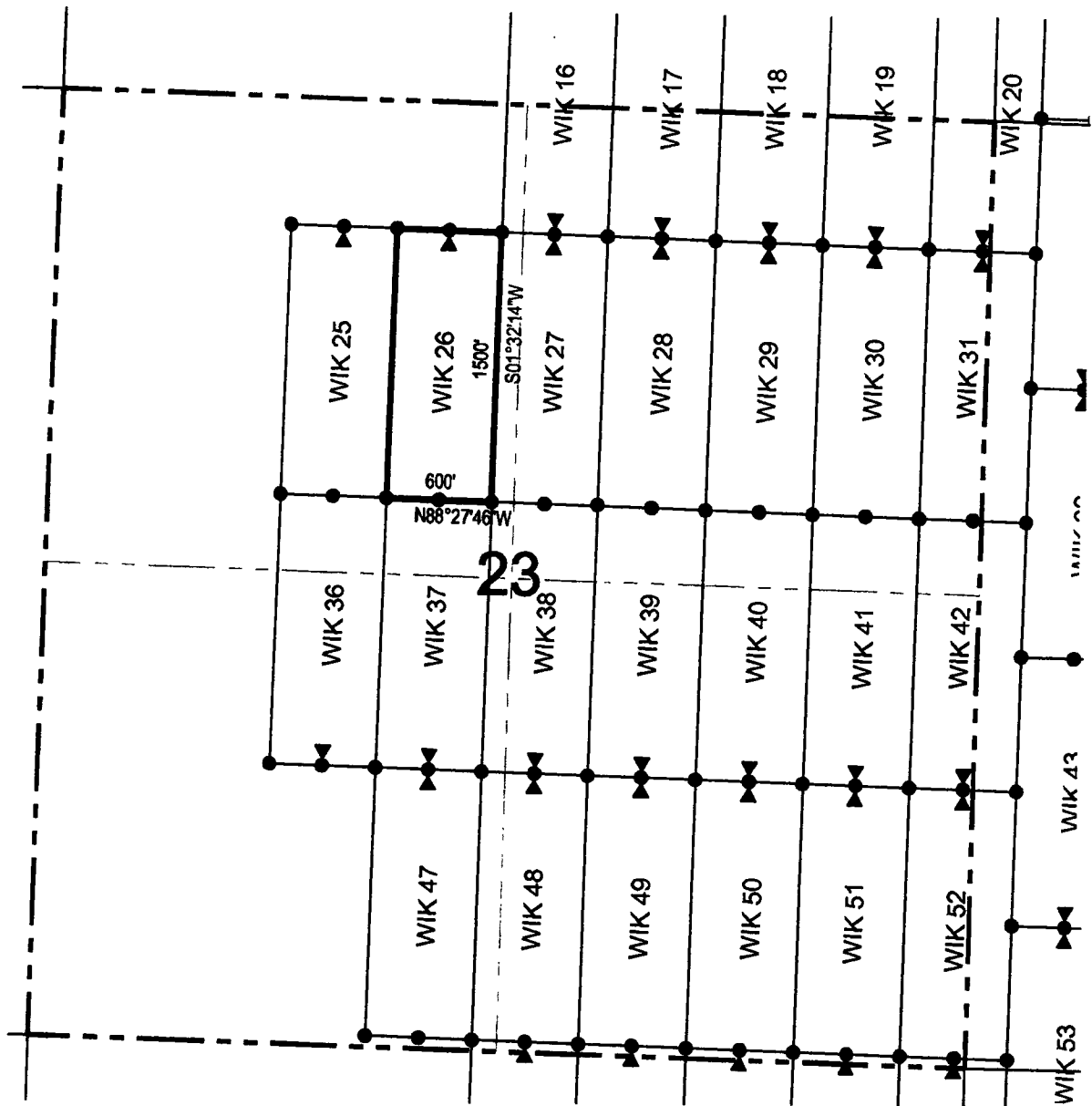
DATED AND POSTED on the ground this 15th day of September, 2016

LOCATOR (s) Big Sandy, Inc.
8655 E Via De Ventura, #G200
Scottsdale, AZ 85258

AGENT: Larry E. Lehto
Jerry E. Jantz

AH0439686

LODE CLAIM LOCATION MAP



● Corner Posts ▲ Location Monuments Scale: 1"=1000'



1. The above map depicts the **WIK 26** Lode Claim, which is located in the NE 1/4 and SE 1/4 of the NW 1/4 of Section 23, Township 16 North, Range 13 West, Gila Salt River Base and Meridian, Mohave County, Arizona, Aquarius Mining District.
2. The type of corner and location monuments used are wood 2"x2"x48" posts and metal tags with location information written thereon.
3. The bearings and distances in degrees and feet between claim corners are as depicted on the above map.

After Recordation, please return to:
John Petersen
Big Sandy Incorporated
1538 W. Camino Acierto
Sahuarita, AZ 85629

FEE# 2016039847

OFFICIAL RECORDS
OF MOHAVE COUNTY
ROBERT BALLARD,
COUNTY RECORDER



09/02/2016 11:15 AM Fee: \$10.00

PAGE: 1 of 2

LOCATION NOTICE FOR LODE MINING CLAIM

NOTICE IS HEREBY GIVEN that the WIK 27
lode mining claim has been located
by Big Sandy, Inc. whose current mailing
address is 8655 E Via De Ventura, #G200
Scottsdale, AZ 85258

RECEIVED
BLM AZ STATE OFFICE
2016 SEP 22 P 2:37
PHOENIX, ARIZONA

The general course of this claim is north / south and it is situated in Mohave
County, Arizona. This claim is 1500 feet in length and 600 feet in width. This claim runs
from the location monument on which this location notice is posted approximately 10 feet in a
northerly direction to the north end line and 1490 feet in a southerly direction to the
south end line. This claim is marked by six monuments, one at each corner and one at the center of each
end line of the claim.

The location monument on which this notice is posted is situated within Section 23, Township 16
North, Range 13 West, Gila Salt River Base and Meridian, Arizona and this claim encompasses portions
of the following quarter section (s), section (s), Township (s) and Range (s) NW 1/4 and SW 1/4 of the NE 1/4,
and NE 1/4 and SE 1/4 of the NW 1/4 of Section 23, Township 16 North, Range 13 West, Gila Salt River Base and
Meridian, Mohave County, Arizona, Aquarius Mining District.

The locality of this claim with reference to some natural object or permanent monument and additional information
(if any) concerning its locality are as follows: 4611 feet north and 2052 feet west of the southeast corner of
Section 23, Township 16 North, Range 13 West, to the northeast corner of the claim.

DATED AND POSTED on the ground this 1ST day of September 2016

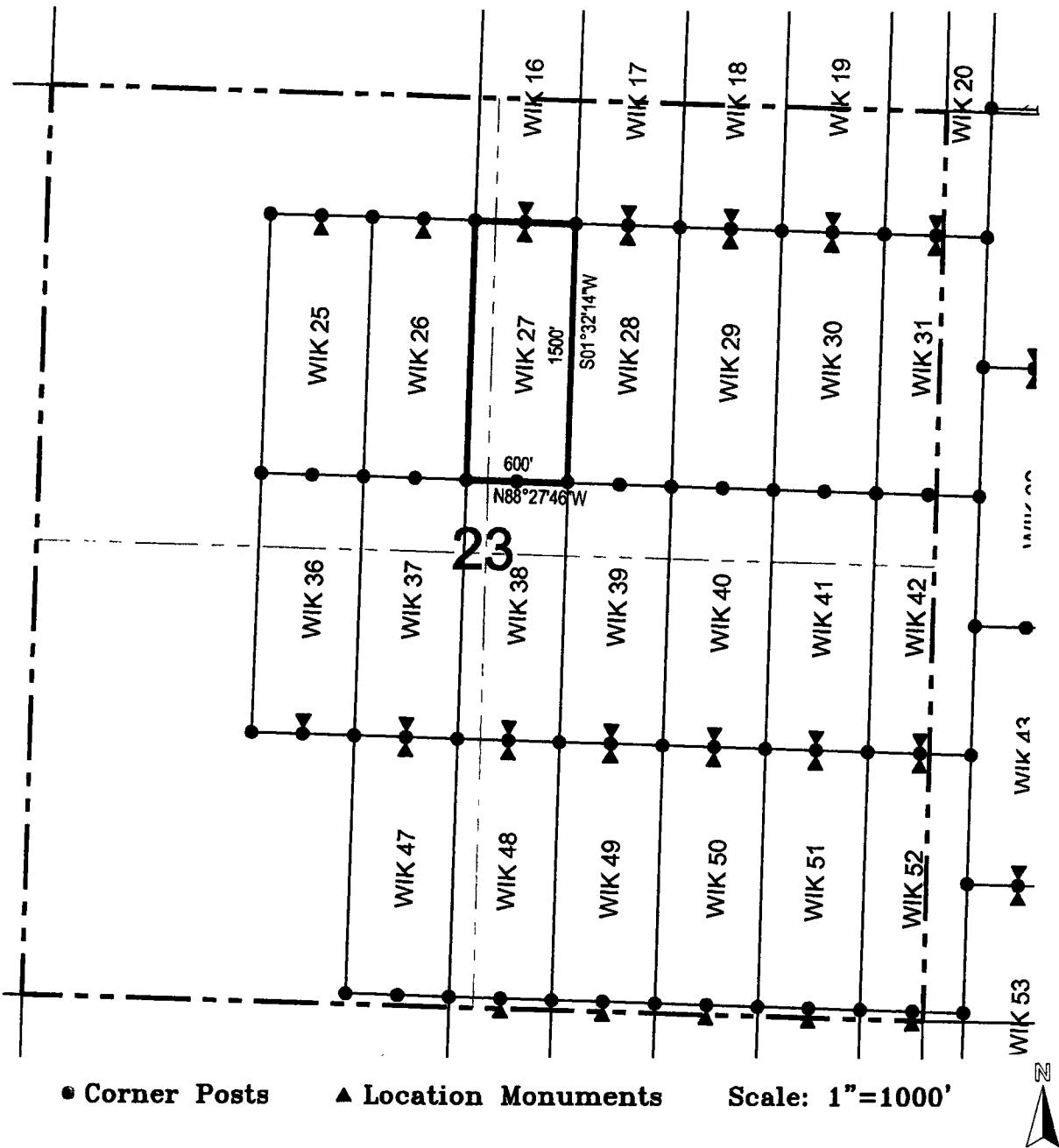
LOCATOR (s) Big Sandy, Inc.
8655 E Via De Ventura, #G200
Scottsdale, AZ 85258

AGENT:

Larry E. Lehto
Larry E. Lehto

AHCH 39687

LODE CLAIM LOCATION MAP



1. The above map depicts the **WIK 27** Lode Claim, which is located in the NW 1/4 and SW 1/4 of the NE 1/4, and NE 1/4 and SE 1/4 of the NW 1/4 of Section 23, Township 16 North, Range 13 West, Gila Salt River Base and Meridian, Mohave County, Arizona, Aquarius Mining District.
2. The type of corner and location monuments used are wood 2"x2"x48" posts and metal tags with location information written thereon.
3. The bearings and distances in degrees and feet between claim corners are as depicted on the above map.

2

After Recordation, please return to:
John Petersen
Big Sandy Incorporated
1538 W. Camino Acierto
Sahuarita, AZ 85629

FEE# 2016039848

OFFICIAL RECORDS
OF MOHAVE COUNTY
ROBERT BALLARD,
COUNTY RECORDER



09/02/2016 11:15 AM Fee: \$10.00

PAGE: 1 of 2

LOCATION NOTICE FOR LODE MINING CLAIM

NOTICE IS HEREBY GIVEN that the WIK 28
lode mining claim has been located
by Big Sandy, Inc. whose current mailing
address is 8655 E Via De Ventura, #G200
Scottsdale, AZ 85258

RECEIVED
BLM AZ STATE OFFICE
2016 SEP 22 P 2:38
PHOENIX, ARIZONA

The general course of this claim is north / south and it is situated in Mohave
County, Arizona. This claim is 1500 feet in length and 600 feet in width. This claim runs
from the location monument on which this location notice is posted approximately 10 feet in a
northerly direction to the north end line and 1490 feet in a southerly direction to the
south end line. This claim is marked by six monuments, one at each corner and one at the center of each
end line of the claim.

The location monument on which this notice is posted is situated within Section 23, Township 16
North, Range 13 West, Gila Salt River Base and Meridian, Arizona and this claim encompasses portions
of the following quarter section (s), section (s), Township (s) and Range (s) NW 1/4 and SW 1/4 of the NE 1/4 of
Section 23, Township 16 North, Range 13 West, Gila Salt River Base and Meridian, Mohave County, Arizona, Aquarius
Mining District.

The locality of this claim with reference to some natural object or permanent monument and additional information
(if any) concerning its locality are as follows: 4595 feet north and 1449 feet west of the southeast corner of
Section 23, Township 16 North, Range 13 West, to the northeast corner of the claim.

DATED AND POSTED on the ground this 1st day of September, 2016

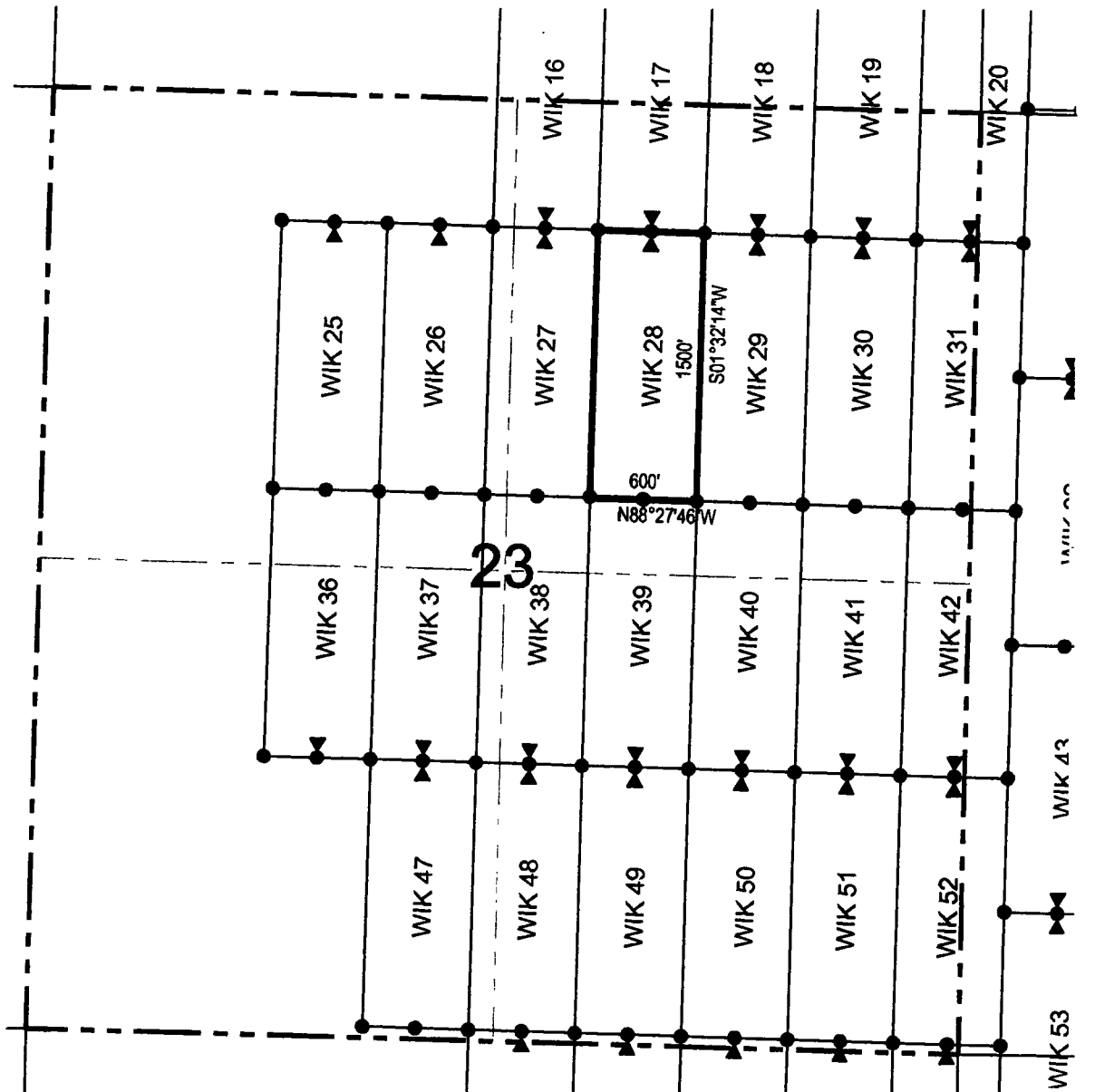
LOCATOR (s) Big Sandy, Inc.
8655 E Via De Ventura, #G200
Scottsdale, AZ 85258

AGENT:

Larry E. Lehto
Larry S. Lehto

AH C 4 3 9 6 8 8

LODE CLAIM LOCATION MAP

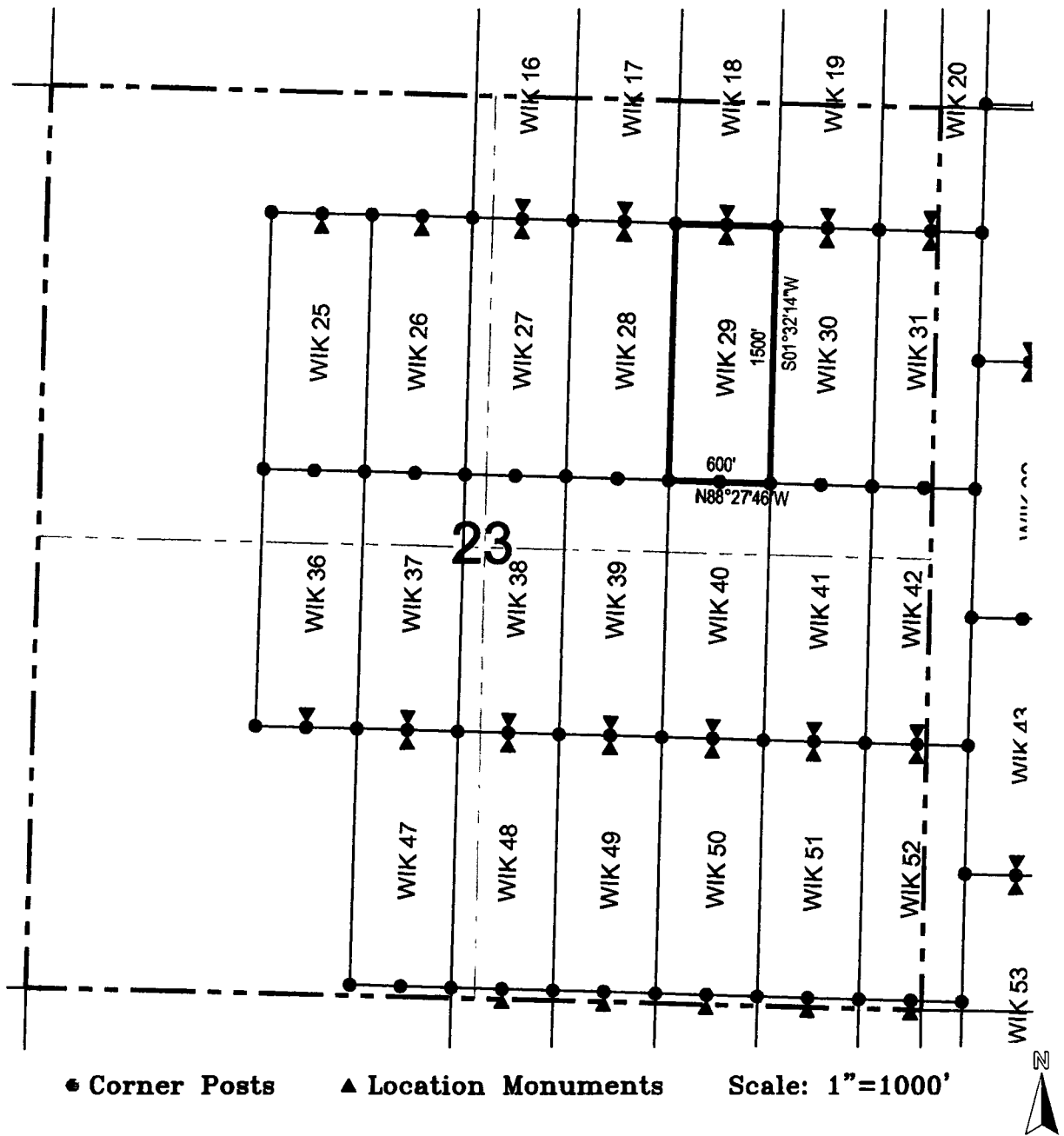


● Corner Posts ▲ Location Monuments Scale: 1"=1000'



1. The above map depicts the **WIK 28** Lode Claim, which is located in the NW 1/4 and SW 1/4 of the NE 1/4 of Section 23, Township 16 North, Range 13 West, Gila Salt River Base and Meridian, Mohave County, Arizona, Aquarius Mining District.
2. The type of corner and location monuments used are wood 2"x2"x48" posts and metal tags with location information written thereon.
3. The bearings and distances in degrees and feet between claim corners are as depicted on the above map.

LODE CLAIM LOCATION MAP



1. The above map depicts the **WIK 29** Lode Claim, which is located in the NE 1/4, NW 1/4, SW 1/4 and SE 1/4 of the NE 1/4 of Section 23, Township 16 North, Range 13 West, Gila Salt River Base and Meridian, Mohave County, Arizona, Aquarius Mining District.
2. The type of corner and location monuments used are wood 2"x2"x48" posts and metal tags with location information written thereon.
3. The bearings and distances in degrees and feet between claim corners are as depicted on the above map.

2

After Recordation, please return to:
John Petersen
Big Sandy Incorporated
1538 W. Camino Acierto
Sahuarita, AZ 85629


FEE# 2016039850

OFFICIAL RECORDS
OF MOHAVE COUNTY
ROBERT BALLARD,
COUNTY RECORDER



09/02/2016 11:15 AM Fee: \$10.00

PAGE: 1 of 2

LOCATION NOTICE FOR LODE MINING CLAIM
NOTICE IS HEREBY GIVEN that the WIK 30

lode mining claim has been located
by Big Sandy, Inc. whose current mailing
address is 8655 E Via De Ventura, #G200
Scottsdale, AZ 85258

RECEIVED
BILMAZ STATE OFFICE
2016 SEP 22 P 2:38
PHOENIX, ARIZONA

The general course of this claim is north / south and it is situated in Mohave
County, Arizona. This claim is 1500 feet in length and 600 feet in width. This claim runs
from the location monument on which this location notice is posted approximately 10 feet in a
northerly direction to the north end line and 1490 feet in a southerly direction to the
south end line. This claim is marked by six monuments, one at each corner and one at the center of each
end line of the claim.

The location monument on which this notice is posted is situated within Section 23, Township 16
North, Range 13 West, Gila Salt River Base and Meridian, Arizona and this claim encompasses portions
of the following quarter section (s), section (s), Township (s) and Range (s) NE 1/4 and SE 1/4 of the NE 1/4 of
Section 23, Township 16 North, Range 13 West, Gila Salt River Base and Meridian, Mohave County, Arizona, Aquarius
Mining District.

The locality of this claim with reference to some natural object or permanent monument and additional information
(if any) concerning its locality are as follows: 4562 feet north and 243 feet west of the southeast corner of Section
23, Township 16 North, Range 13 West, to the northeast corner of the claim.

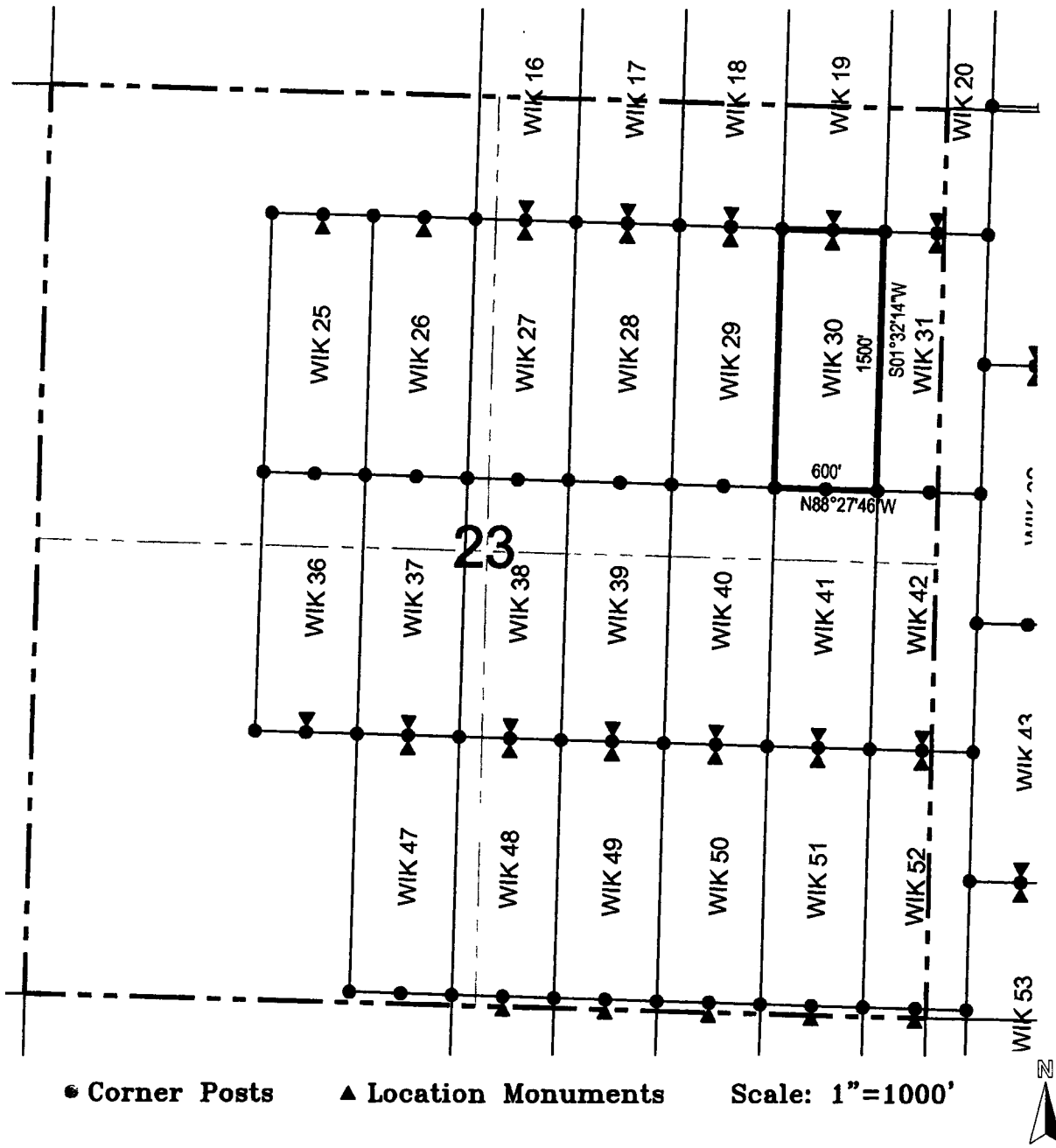
DATED AND POSTED on the ground this 1ST day of September 2016

LOCATOR (s) Big Sandy, Inc.
8655 E Via De Ventura, #G200
Scottsdale, AZ 85258

AGENT: Lenny E. Lehto
Johnny G. [Signature]

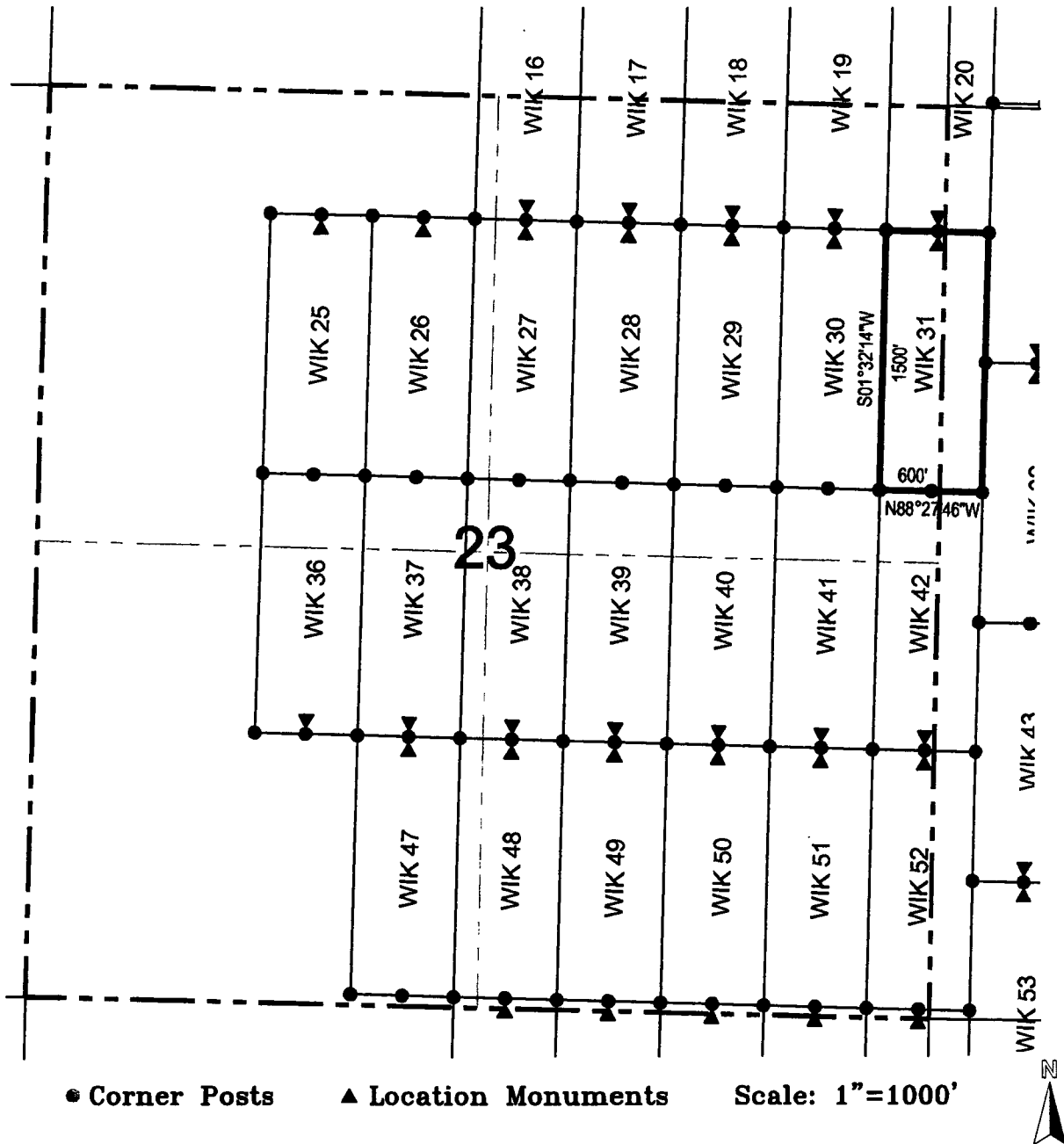
AHC1439690

LODE CLAIM LOCATION MAP



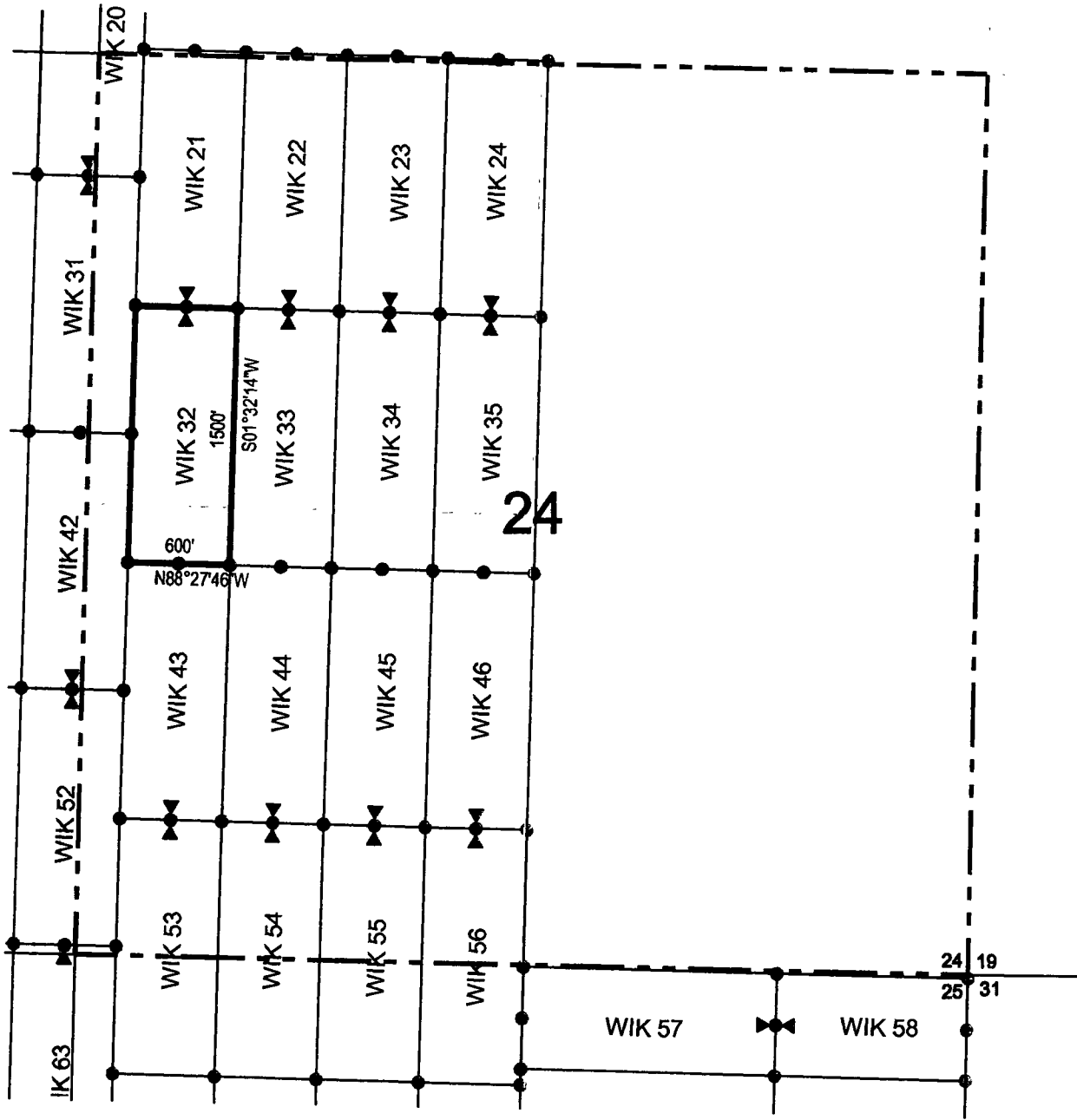
1. The above map depicts the **WIK 30** Lode Claim, which is located in the NE 1/4 and SE 1/4 of the NE 1/4 of Section 23, Township 16 North, Range 13 West, Gila Salt River Base and Meridian, Mohave County, Arizona, Aquarius Mining District.
2. The type of corner and location monuments used are wood 2"x2"x48" posts and metal tags with location information written thereon.
3. The bearings and distances in degrees and feet between claim corners are as depicted on the above map.

LODE CLAIM LOCATION MAP



1. The above map depicts the **WIK 31** Lode Claim, which is located in the NE 1/4 and SE 1/4 of the NE 1/4 of Section 23, and SW 1/4 and NW 1/4 of the NW 1/4 of Section 24, Township 16 North, Range 13 West, Gila Salt River Base and Meridian, Mohave County, Arizona, Aquarius Mining District.
2. The type of corner and location monuments used are wood 2"x2"x48" posts and metal tags with location information written thereon.
3. The bearings and distances in degrees and feet between claim corners are as depicted on the above map.

LODE CLAIM LOCATION MAP



Corner Posts
 Location Monuments
 Scale: 1"=1000'



1. The above map depicts the **WIK 32** Lode Claim, which is located in the SW 1/4 of the NW 1/4 and NW 1/4 of the SW 1/4 of Section 24, Township 16 North, Range 13 West, Gila Salt River Base and Meridian, Mohave County, Arizona, Aquarius Mining District.
2. The type of corner and location monuments used are wood 2"x2"x48" posts and metal tags with location information written thereon.
3. The bearings and distances in degrees and feet between claim corners are as depicted on the above map.

2

After Recordation, please return to:
John Petersen
Big Sandy Incorporated
1538 W. Camino Acierto
Sahuarita, AZ 85629

FEE# 2016039853

OFFICIAL RECORDS
OF MOHAVE COUNTY
ROBERT BALLARD,
COUNTY RECORDER



09/02/2016 11:15 AM Fee: \$10.00

PAGE: 1 of 2

LOCATION NOTICE FOR LODE MINING CLAIM

NOTICE IS HEREBY GIVEN that the WIK 33
lode mining claim has been located
by Big Sandy, Inc. whose current mailing
address is 8655 E Via De Ventura, #G200
Scottsdale, AZ 85258

RECEIVED
BLM AZ STATE OFFICE
2016 SEP 22 P 2:38
PHOENIX, ARIZONA

The general course of this claim is north / south and it is situated in Mohave
County, Arizona. This claim is 1500 feet in length and 600 feet in width. This claim runs
from the location monument on which this location notice is posted approximately 10 feet in a
northerly direction to the north end line and 1490 feet in a southerly direction to the
south end line. This claim is marked by six monuments, one at each corner and one at the center of each
end line of the claim.

The location monument on which this notice is posted is situated within Section 24, Township 16
North, Range 13 West, Gila Salt River Base and Meridian, Arizona and this claim encompasses portions
of the following quarter section (s), section (s), Township (s) and Range (s) SW 1/4 and SE 1/4 of the NW 1/4, and
NW 1/4 and NE 1/4 of the SW 1/4 of Section 24, Township 16 North, Range 13 West, Gila Salt River Base and Meridian,
Mohave County, Arizona, Aquarius Mining District.

The locality of this claim with reference to some natural object or permanent monument and additional information
(if any) concerning its locality are as follows: 3764 feet north and 1546 feet east of the southeast corner of Section
23, Township 16 North, Range 13 West, to the northeast corner of the claim.

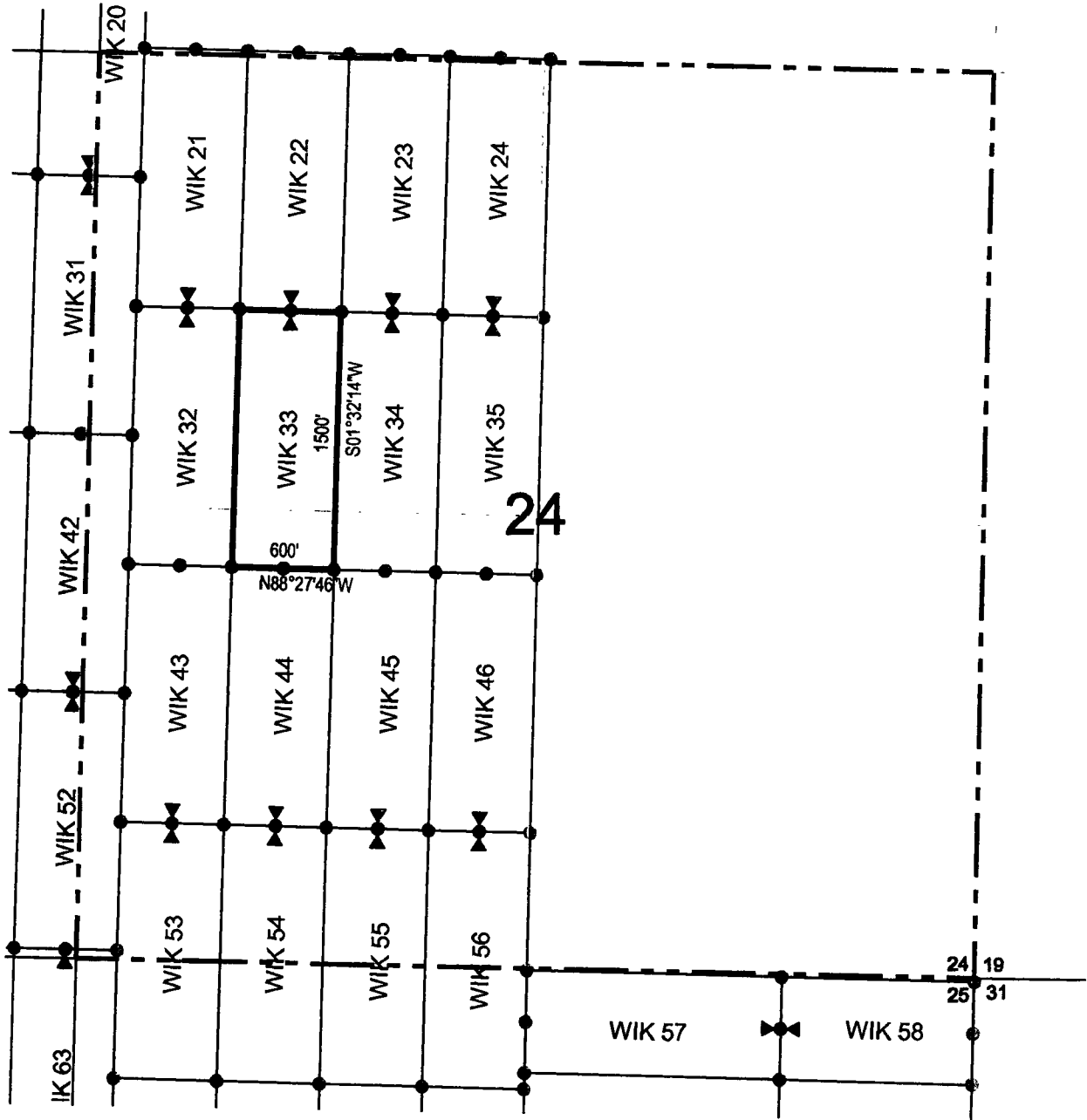
DATED AND POSTED on the ground this 15th day of September, 2016

LOCATOR (s) Big Sandy, Inc. AGENT:
8655 E Via De Ventura, #G200
Scottsdale, AZ 85258


Larry E. Lehto
Larry E. Lehto

AHCH39693

LODE CLAIM LOCATION MAP



◄ Corner Posts ▲ Location Monuments Scale: 1"=1000'



1. The above map depicts the **WIK 33** Lode Claim, which is located in the SW 1/4 and SE 1/4 of the NW 1/4, and NW 1/4 and NE 1/4 of the SW 1/4 of Section 24, Township 16 North, Range 13 West, Gila Salt River Base and Meridian, Mohave County, Arizona, Aquarius Mining District.
2. The type of corner and location monuments used are wood 2"x2"x48" posts and metal tags with location information written thereon.
3. The bearings and distances in degrees and feet between claim corners are as depicted on the above map.

FEE# 2016039854

OFFICIAL RECORDS OF MOHAVE COUNTY
 ROBERT BALLARD,
 COUNTY RECORDER



09/02/2016 11:15 AM Fee: \$10.00

PAGE: 1 of 2

After Recordation, please return to:
 John Petersen
 Big Sandy Incorporated
 1538 W. Camino Acierito
 Sahuarita, AZ 85629

LOCATION NOTICE FOR LODE MINING CLAIM

NOTICE IS HEREBY GIVEN that the WIK 34
 lode mining claim has been located
 by Big Sandy, Inc. whose current mailing
 address is 8655 E Via De Ventura, #G200
Scottsdale, AZ 85258

RECEIVED
 BLM AZ STATE OFFICE
 2016 SEP 22 P 2:38
 PHOENIX, ARIZONA

The general course of this claim is north / south and it is situated in Mohave
 County, Arizona. This claim is 1500 feet in length and 600 feet in width. This claim runs
 from the location monument on which this location notice is posted approximately 10 feet in a
northerly direction to the north end line and 1490 feet in a southerly direction to the
south end line. This claim is marked by six monuments, one at each corner and one at the center of each
 end line of the claim.

The location monument on which this notice is posted is situated within Section 24, Township 16
North, Range 13 West, Gila Salt River Base and Meridian, Arizona and this claim encompasses portions
 of the following quarter section (s), section (s), Township (s) and Range (s) SE 1/4 of the NW 1/4 and NE 1/4 of
the SW 1/4 of Section 24, Township 16 North, Range 13 West, Gila Salt River Base and Meridian, Mohave County,
Arizona, Aquarius Mining District.

The locality of this claim with reference to some natural object or permanent monument and additional information
 (if any) concerning its locality are as follows: 3748 feet north and 2149 feet east of the southeast corner of Section
23, Township 16 North, Range 13 West, to the northeast corner of the claim.

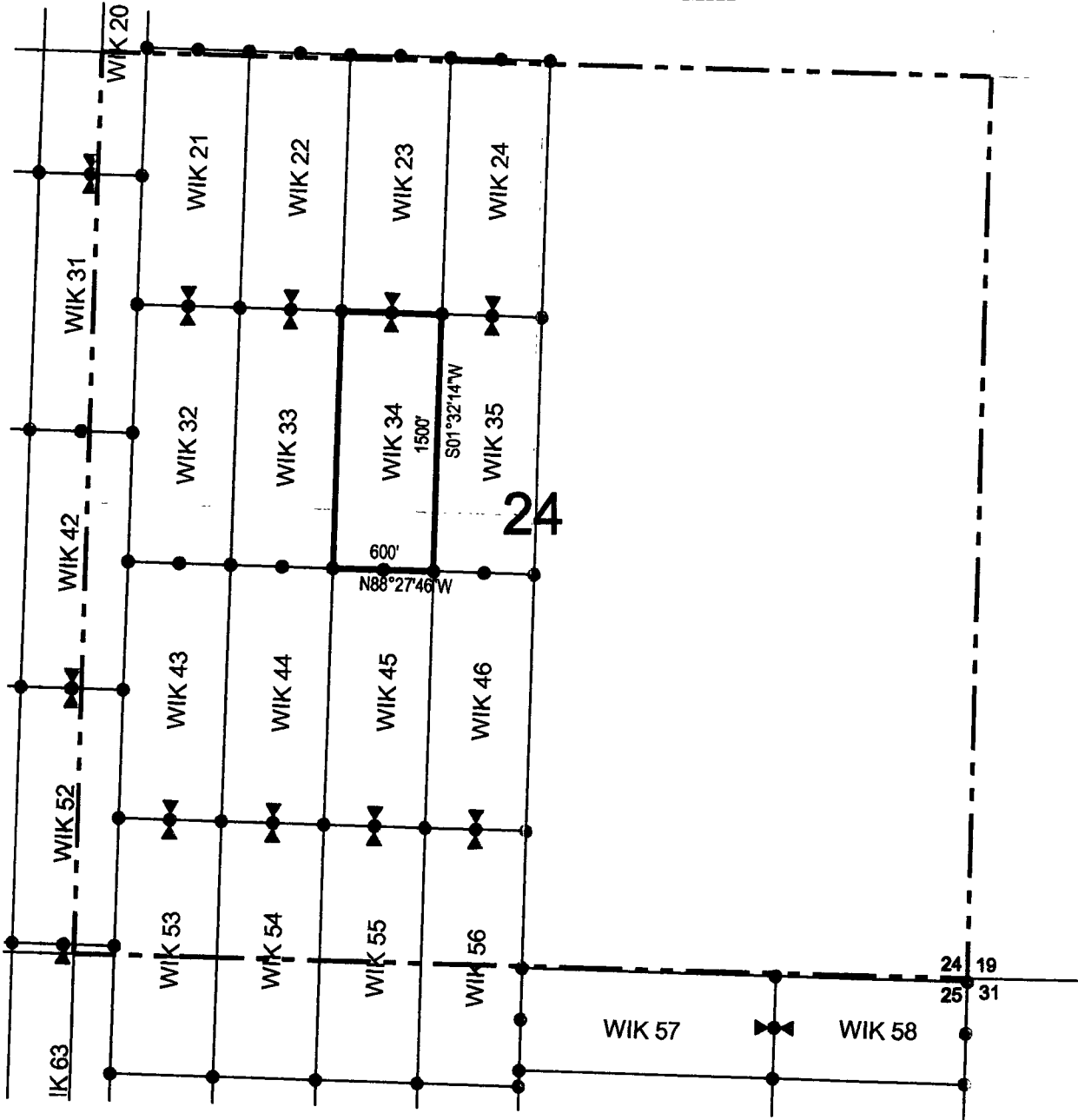
DATED AND POSTED on the ground this 1ST day of September, 2016

LOCATOR (s) Big Sandy, Inc.
8655 E Via De Ventura, #G200
Scottsdale, AZ 85258

AGENT: Larry E. Lehto
Jerry S. JAMES

AHCI 39694

LODE CLAIM LOCATION MAP



* Corner Posts ▲ Location Monuments Scale: 1"=1000'



1. The above map depicts the **WIK 34** Lode Claim, which is located in the SE 1/4 of the NW 1/4 and NE 1/4 of the SW 1/4 of Section 24, Township 16 North, Range 13 West, Gila Salt River Base and Meridian, Mohave County, Arizona, Aquarius Mining District.
2. The type of corner and location monuments used are wood 2"x2"x48" posts and metal tags with location information written thereon.
3. The bearings and distances in degrees and feet between claim corners are as depicted on the above map.



FEE# 2016039855

OFFICIAL RECORDS
OF MOHAVE COUNTY
ROBERT BALLARD,
COUNTY RECORDER



09/02/2016 11:15 AM Fee: \$10.00

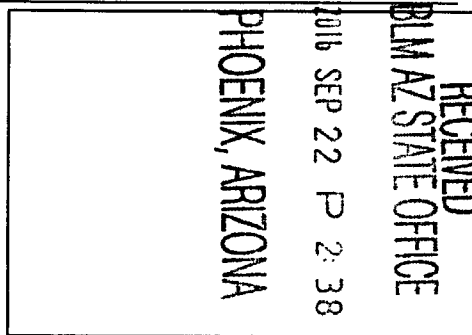
PAGE: 1 of 2

After Recordation, please return to:

John Petersen
Big Sandy Incorporated
1538 W. Camino Acierto
Sahuarita, AZ 85629

LOCATION NOTICE FOR LODE MINING CLAIM

NOTICE IS HEREBY GIVEN that the WIK 35
_____ lode mining claim has been located
by Big Sandy, Inc. whose current mailing
address is 8655 E Via De Ventura, #G200
Scottsdale, AZ 85258



The general course of this claim is north / south and it is situated in Mohave
County, Arizona. This claim is 1500 feet in length and 600 feet in width. This claim runs
from the location monument on which this location notice is posted approximately 10 feet in a
northerly direction to the north end line and 1490 feet in a southerly direction to the
south end line. This claim is marked by six monuments, one at each corner and one at the center of each
end line of the claim.

The location monument on which this notice is posted is situated within Section 24, Township 16
North, Range 13 West, Gila Salt River Base and Meridian, Arizona and this claim encompasses portions
of the following quarter section (s), section (s), Township (s) and Range (s) SE 1/4 of the NW 1/4 and NE 1/4 of
the SW 1/4 of Section 24, Township 16 North, Range 13 West, Gila Salt River Base and Meridian, Mohave County,
Arizona, Aquarius Mining District.

The locality of this claim with reference to some natural object or permanent monument and additional information
(if any) concerning its locality are as follows: 3732 feet north and 2752 feet east of the southeast corner of Section
23, Township 16 North, Range 13 West, to the northeast corner of the claim.

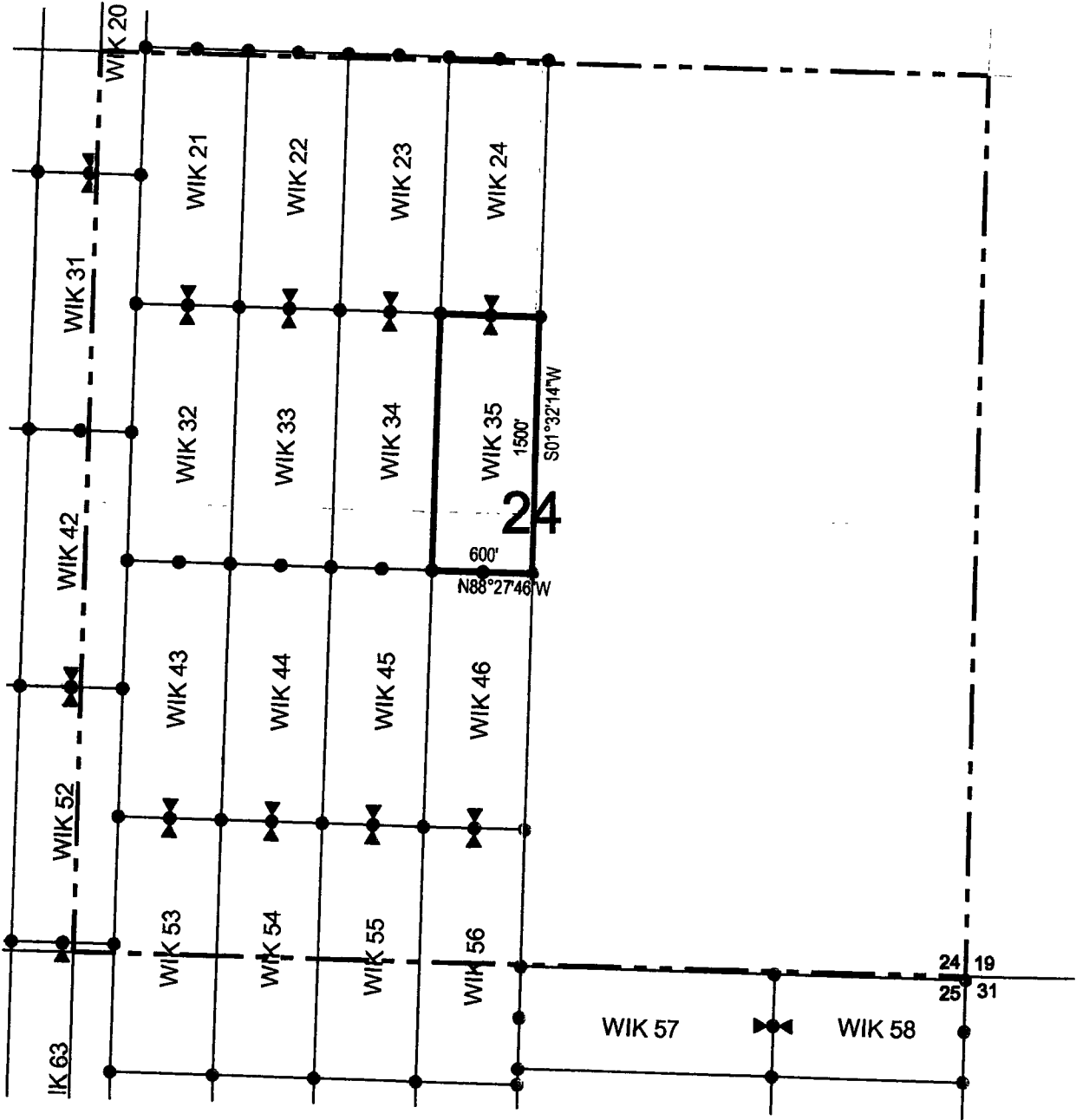
DATED AND POSTED on the ground this 1st day of September, 2016

LOCATOR (s) Big Sandy, Inc.
8655 E Via De Ventura, #G200
Scottsdale, AZ 85258

AGENT: Lanny E. Lehto
Janney E. Jentzen

AHC1439695

LODE CLAIM LOCATION MAP



Corner Posts
 Location Monuments
 Scale: 1"=1000'



1. The above map depicts the **WIK 35** Lode Claim, which is located in the SE 1/4 of the NW 1/4 and NE 1/4 of the SW 1/4 of Section 24, Township 16 North, Range 13 West, Gila Salt River Base and Meridian, Mohave County, Arizona, Aquarius Mining District.
2. The type of corner and location monuments used are wood 2"x2"x48" posts and metal tags with location information written thereon.
3. The bearings and distances in degrees and feet between claim corners are as depicted on the above map.

2

After Recordation, please return to:

John Petersen
Big Sandy Incorporated
1538 W. Camino Acierto
Sahuarita, AZ 85629

FEE# 2016039856

OFFICIAL RECORDS
OF MOHAVE COUNTY
ROBERT BALLARD,
COUNTY RECORDER



09/02/2016 11:15 AM Fee: \$10.00

PAGE: 1 of 2

LOCATION NOTICE FOR LODE MINING CLAIM

NOTICE IS HEREBY GIVEN that the WIK 36
lode mining claim has been located
by Big Sandy, Inc. whose current mailing
address is 8655 E Via De Ventura, #G200
Scottsdale, AZ 85258

RECEIVED
BLM AZ STATE OFFICE
2016 SEP 22 P 2:38
PHOENIX, ARIZONA

The general course of this claim is north / south and it is situated in Mohave
County, Arizona. This claim is 1500 feet in length and 600 feet in width. This claim runs
from the location monument on which this location notice is posted approximately 1490 feet in a
northerly direction to the north end line and 10 feet in a southerly direction to the
south end line. This claim is marked by six monuments, one at each corner and one at the center of each
end line of the claim.

The location monument on which this notice is posted is situated within Section 23, Township 16
North, Range 13 West, Gila Salt River Base and Meridian, Arizona and this claim encompasses portions
of the following quarter section (s), section (s), Township (s) and Range (s) NE 1/4 of the SW 1/4 and SE 1/4 of
the NW 1/4 of Section 23, Township 16 North, Range 13 West, Gila Salt River Base and Meridian, Mohave County,
Arizona, Aquarius Mining District.

The locality of this claim with reference to some natural object or permanent monument and additional information
(if any) concerning its locality are as follows: 3144 feet north and 3298 feet west of the southeast corner of
Section 23, Township 16 North, Range 13 West, to the northeast corner of the claim.

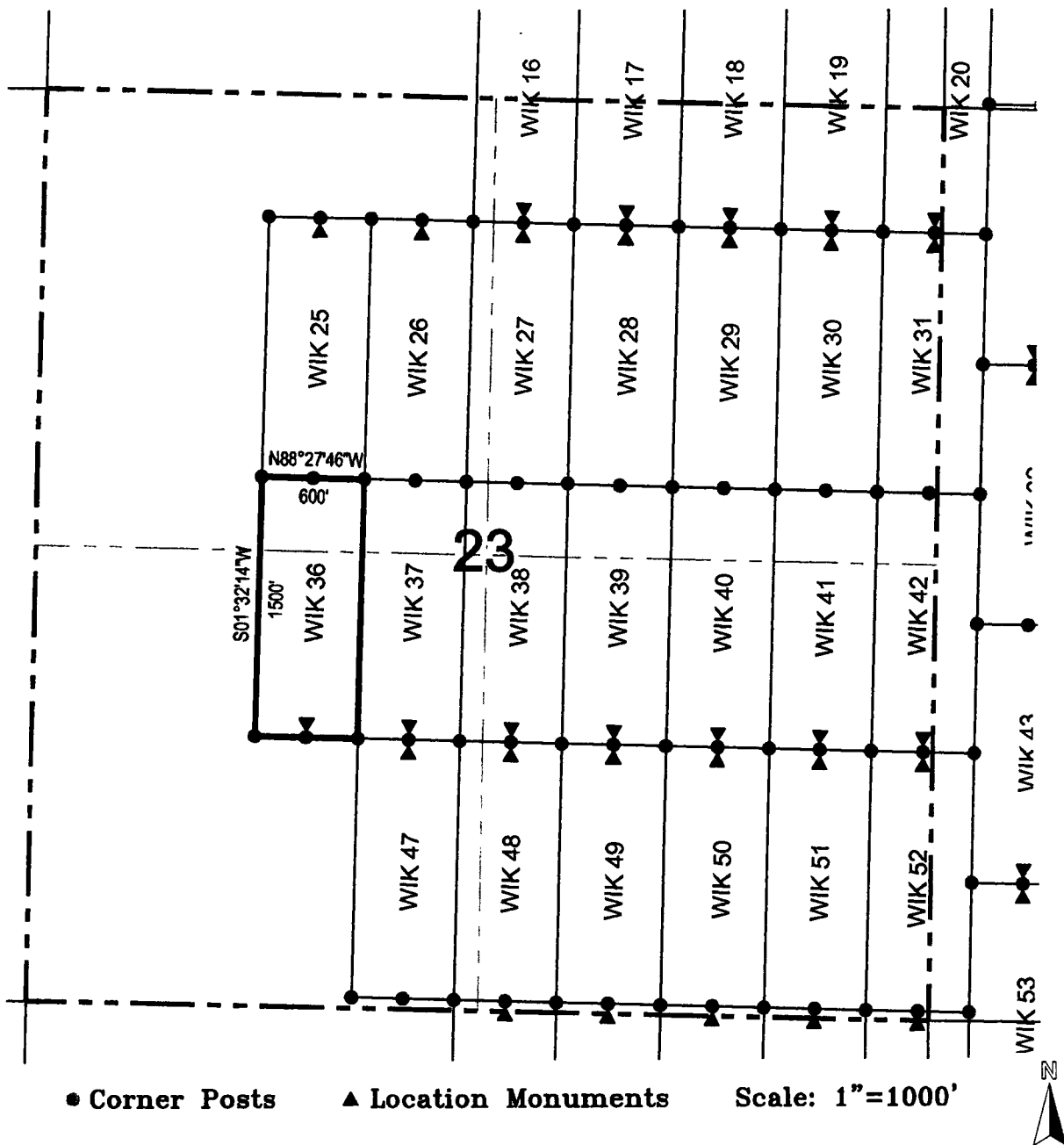
DATED AND POSTED on the ground this 1ST day of September, 2016

LOCATOR (s) Big Sandy, Inc.
8655 E Via De Ventura, #G200
Scottsdale, AZ 85258

AGENT: Larry E. Lehto
Jenny S. [Signature]

AHC139696

LODE CLAIM LOCATION MAP



1. The above map depicts the **WIK 36** Lode Claim, which is located in the NE 1/4 of the SW 1/4 and SE 1/4 of the NW 1/4 of Section 23, Township 16 North, Range 13 West, Gila Salt River Base and Meridian, Mohave County, Arizona, Aquarius Mining District.
2. The type of corner and location monuments used are wood 2"x2"x48" posts and metal tags with location information written thereon.
3. The bearings and distances in degrees and feet between claim corners are as depicted on the above map.

7

After Recordation, please return to:
 John Petersen
 Big Sandy Incorporated
 1538 W. Camino Acierto
 Sahuarita, AZ 85629


FEE# 2016039857

OFFICIAL RECORDS
 OF MOHAVE COUNTY
 ROBERT BALLARD,
 COUNTY RECORDER



09/02/2016 11:15 AM Fee: \$10.00

PAGE: 1 of 2

LOCATION NOTICE FOR LODE MINING CLAIM

NOTICE IS HEREBY GIVEN that the WIK 37
 _____ lode mining claim has been located
 by Big Sandy, Inc. whose current mailing
 address is 8655 E Via De Ventura, #G200
Scottsdale, AZ 85258

RECEIVED
 BLM AZ STATE OFFICE
 2016 SEP 22 P 2:38
 PHOENIX, ARIZONA

The general course of this claim is north / south and it is situated in Mohave
 County, Arizona. This claim is 1500 feet in length and 600 feet in width. This claim runs
 from the location monument on which this location notice is posted approximately 1490 feet in a
northerly direction to the north end line and 10 feet in a southerly direction to the
south end line. This claim is marked by six monuments, one at each corner and one at the center of each
 end line of the claim.

The location monument on which this notice is posted is situated within Section 23, Township 16
North, Range 13 West, Gila Salt River Base and Meridian, Arizona and this claim encompasses portions
 of the following quarter section (s), section (s), Township (s) and Range (s) NE 1/4 of the SW 1/4 and SE 1/4 of
the NW 1/4 of Section 23, Township 16 North, Range 13 West, Gila Salt River Base and Meridian, Mohave County,
Arizona, Aquarius Mining District.

AHC 439697

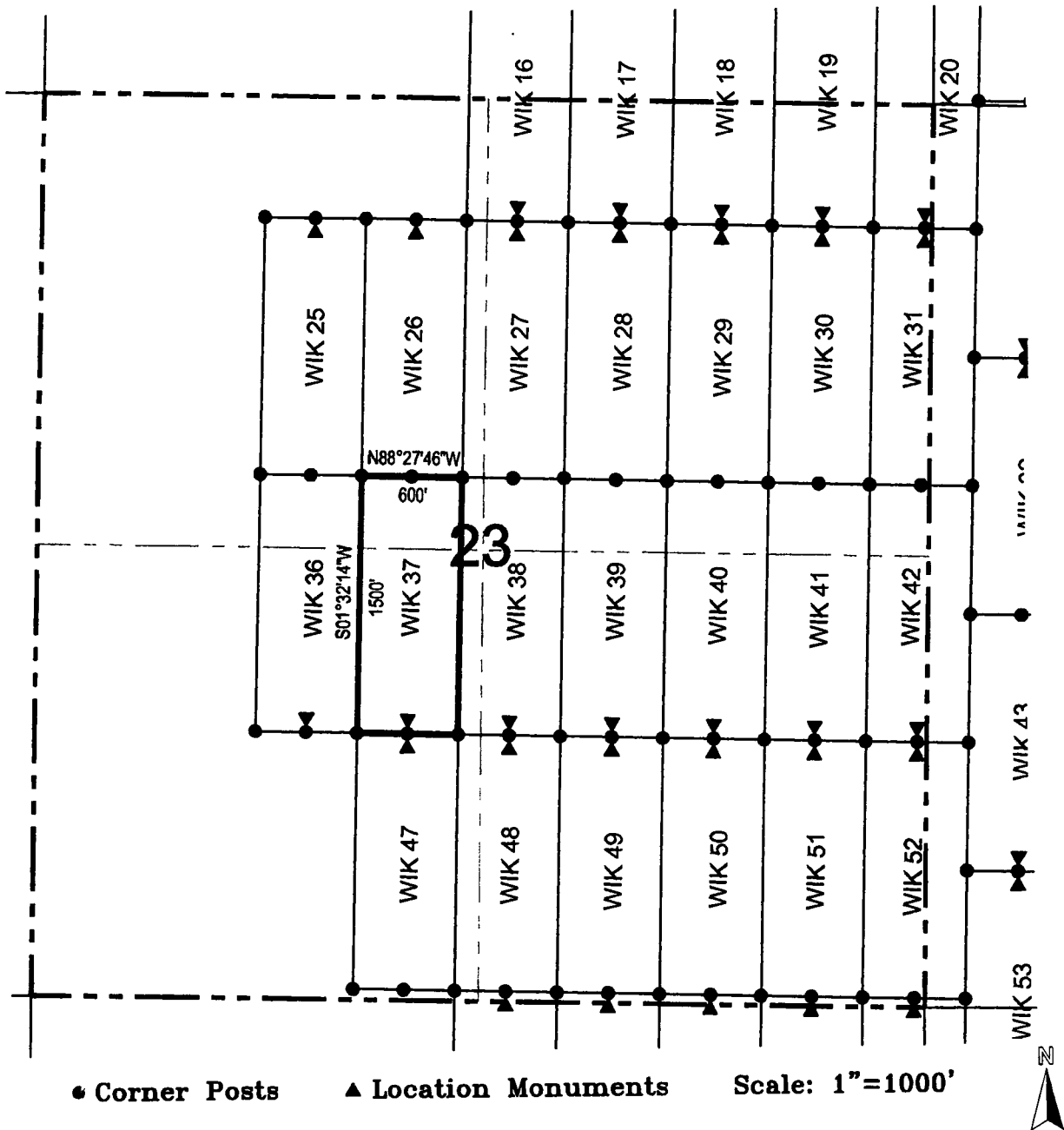
The locality of this claim with reference to some natural object or permanent monument and additional information
 (if any) concerning its locality are as follows: 3128 feet north and 2695 feet west of the southeast corner of
Section 23, Township 16 North, Range 13 West, to the northeast corner of the claim.

DATED AND POSTED on the ground this 1st day of September, 2016

LOCATOR (s) Big Sandy, Inc.
8655 E Via De Ventura, #G200
Scottsdale, AZ 85258

AGENT: Larry E. Lehto
[Signature]

LODE CLAIM LOCATION MAP



1. The above map depicts the **WIK 37** Lode Claim, which is located in the NE 1/4 of the SW 1/4 and SE 1/4 of the NW 1/4 of Section 23, Township 16 North, Range 13 West, Gila Salt River Base and Meridian, Mohave County, Arizona, Aquarius Mining District.
2. The type of corner and location monuments used are wood 2"x2"x48" posts and metal tags with location information written thereon.
3. The bearings and distances in degrees and feet between claim corners are as depicted on the above map.

2

After Recordation, please return to:
John Petersen
Big Sandy Incorporated
1538 W. Camino Acierto
Sahuarita, AZ 85629

FEE# 2016039858

OFFICIAL RECORDS
OF MOHAVE COUNTY
ROBERT BALLARD,
COUNTY RECORDER

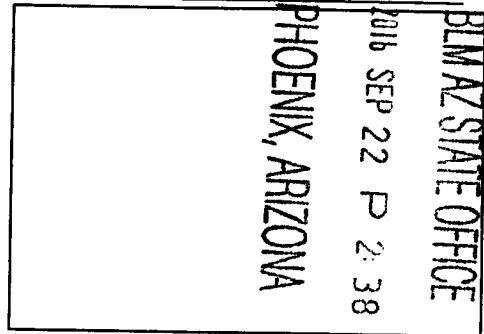


09/02/2016 11:15 AM Fee: \$10.00

PAGE: 1 of 2

LOCATION NOTICE FOR LODE MINING CLAIM

NOTICE IS HEREBY GIVEN that the WIK 38
_____ lode mining claim has been located
by Big Sandy, Inc. whose current mailing
address is 8655 E Via De Ventura, #G200
Scottsdale, AZ 85258



RECEIVED

The general course of this claim is north / south and it is situated in Mohave
County, Arizona. This claim is 1500 feet in length and 600 feet in width. This claim runs
from the location monument on which this location notice is posted approximately 1490 feet in a
northerly direction to the north end line and 10 feet in a southerly direction to the
south end line. This claim is marked by six monuments, one at each corner and one at the center of each
end line of the claim.

The location monument on which this notice is posted is situated within Section 23, Township 16
North, Range 13 West, Gila Salt River Base and Meridian, Arizona and this claim encompasses portions
of the following quarter section (s), section (s), Township (s) and Range (s) NW 1/4 of the SE 1/4, SW 1/4 of the
NE 1/4, SE 1/4 of the NW 1/4 and NE 1/4 of the SE 1/4 of Section 23, Township 16 North, Range 13 West, Gila Salt
River Base and Meridian, Mohave County, Arizona, Aquarius Mining District.

The locality of this claim with reference to some natural object or permanent monument and additional information
(if any) concerning its locality are as follows: 3111 feet north and 2092 feet west of the southeast corner of
Section 23, Township 16 North, Range 13 West, to the northeast corner of the claim.

DATED AND POSTED on the ground this 1ST day of September, 2016

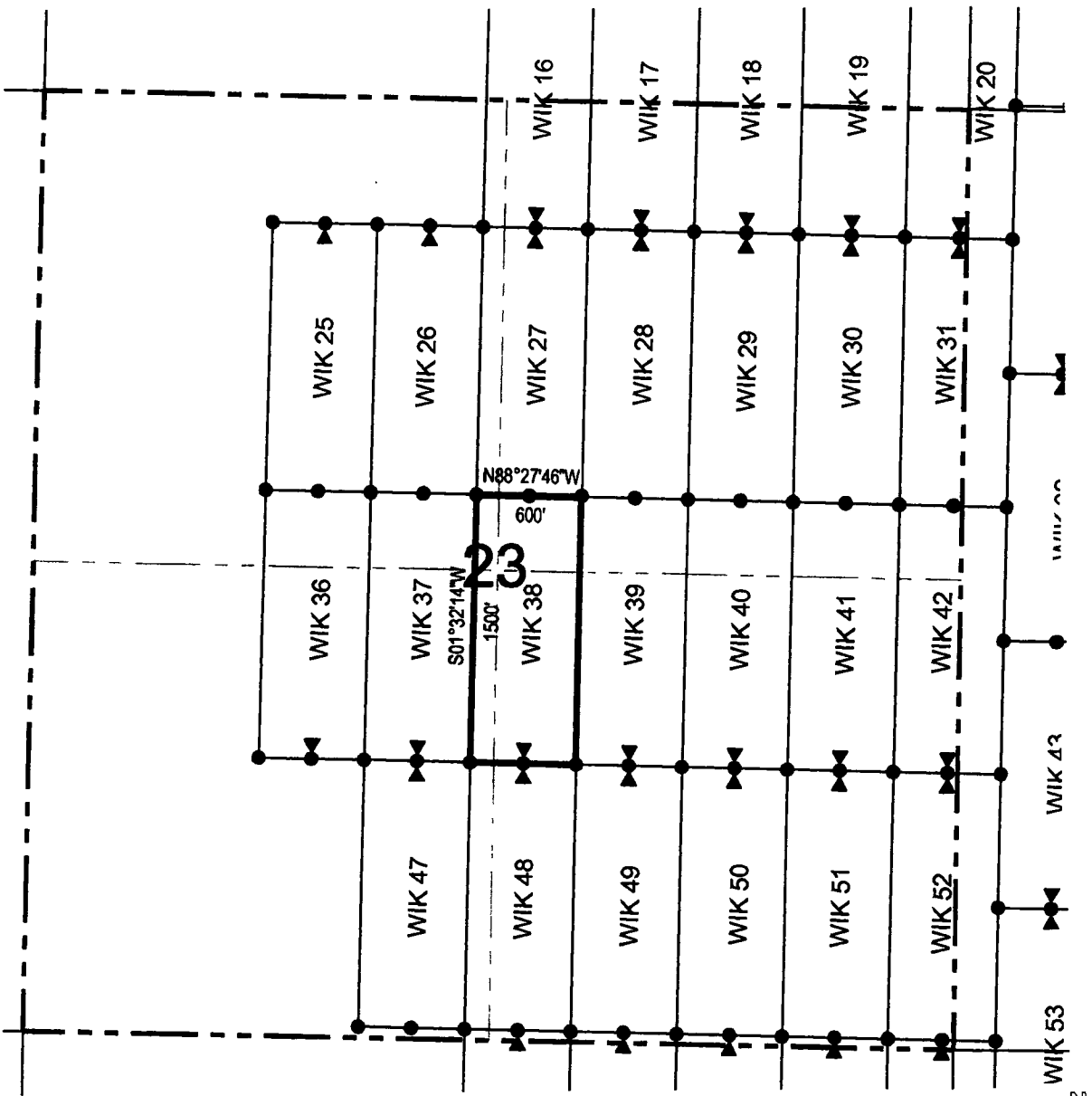
LOCATOR (s) Big Sandy, Inc.
8655 E Via De Ventura, #G200
Scottsdale, AZ 85258

AGENT:

Larry E. Lehto
James E. Lehto

2016039858

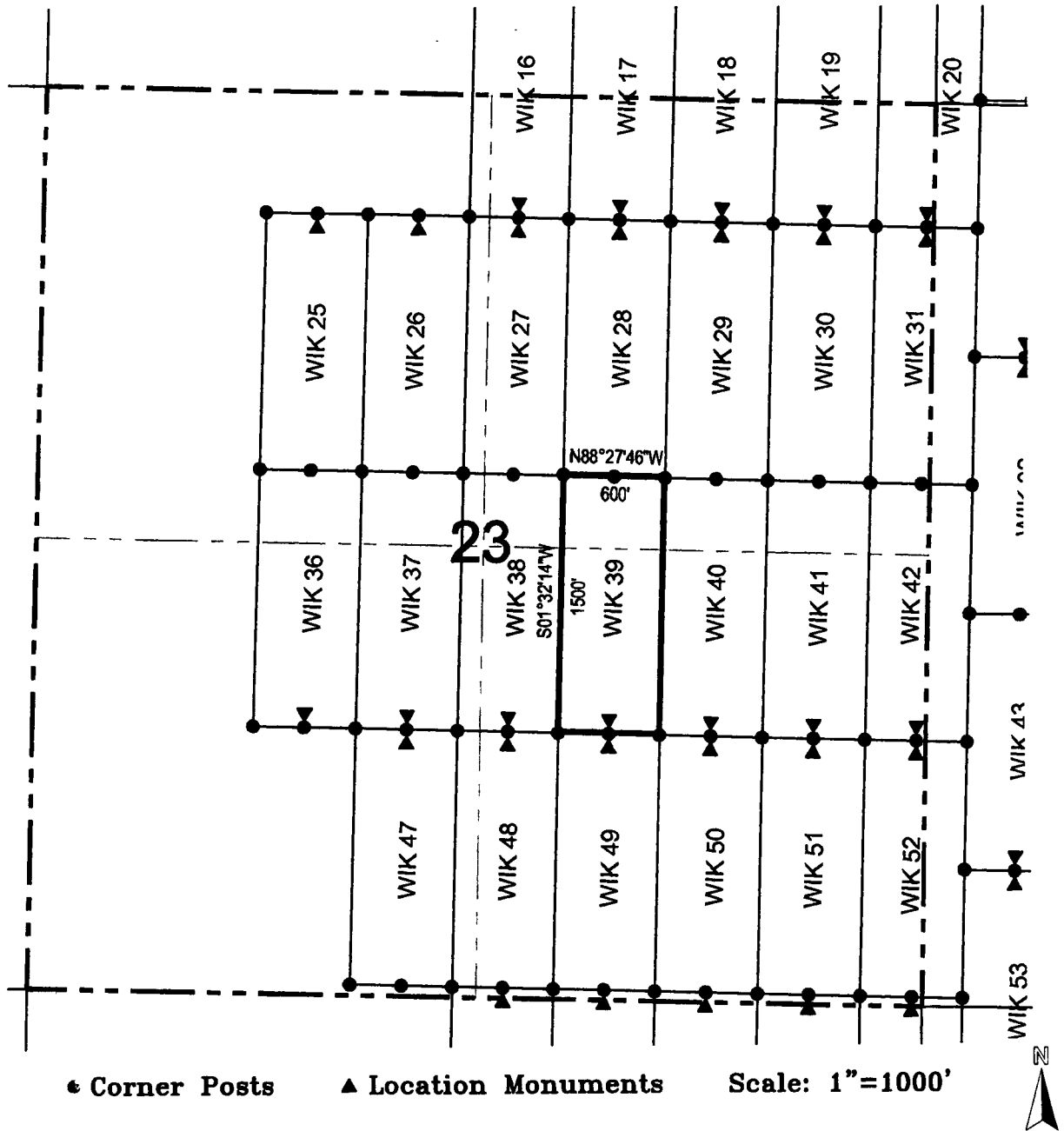
LODE CLAIM LOCATION MAP



Corner Posts
 Location Monuments
 Scale: 1"=1000'

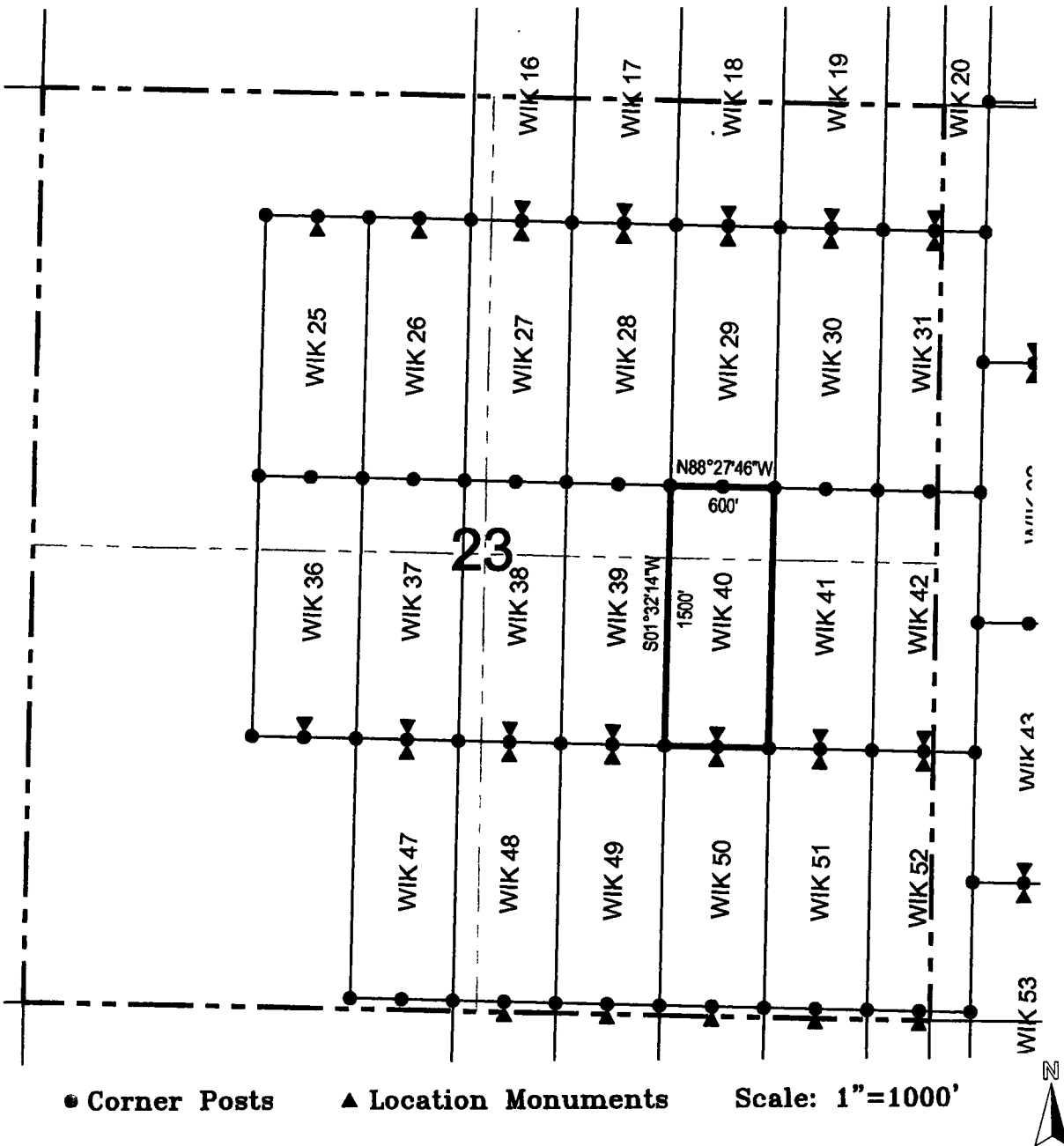
1. The above map depicts the **WIK 38** Lode Claim, which is located in the NW 1/4 of the SE 1/4, SW 1/4 of the NE 1/4, SE 1/4 of the NW 1/4 and NE 1/4 of the SE 1/4 of Section 23, Township 16 North, Range 13 West, Gila Salt River Base and Meridian, Mohave County, Arizona, Aquarius Mining District.
2. The type of corner and location monuments used are wood 2"x2"x48" posts and metal tags with location information written thereon.
3. The bearings and distances in degrees and feet between claim corners are as depicted on the above map.

LODE CLAIM LOCATION MAP



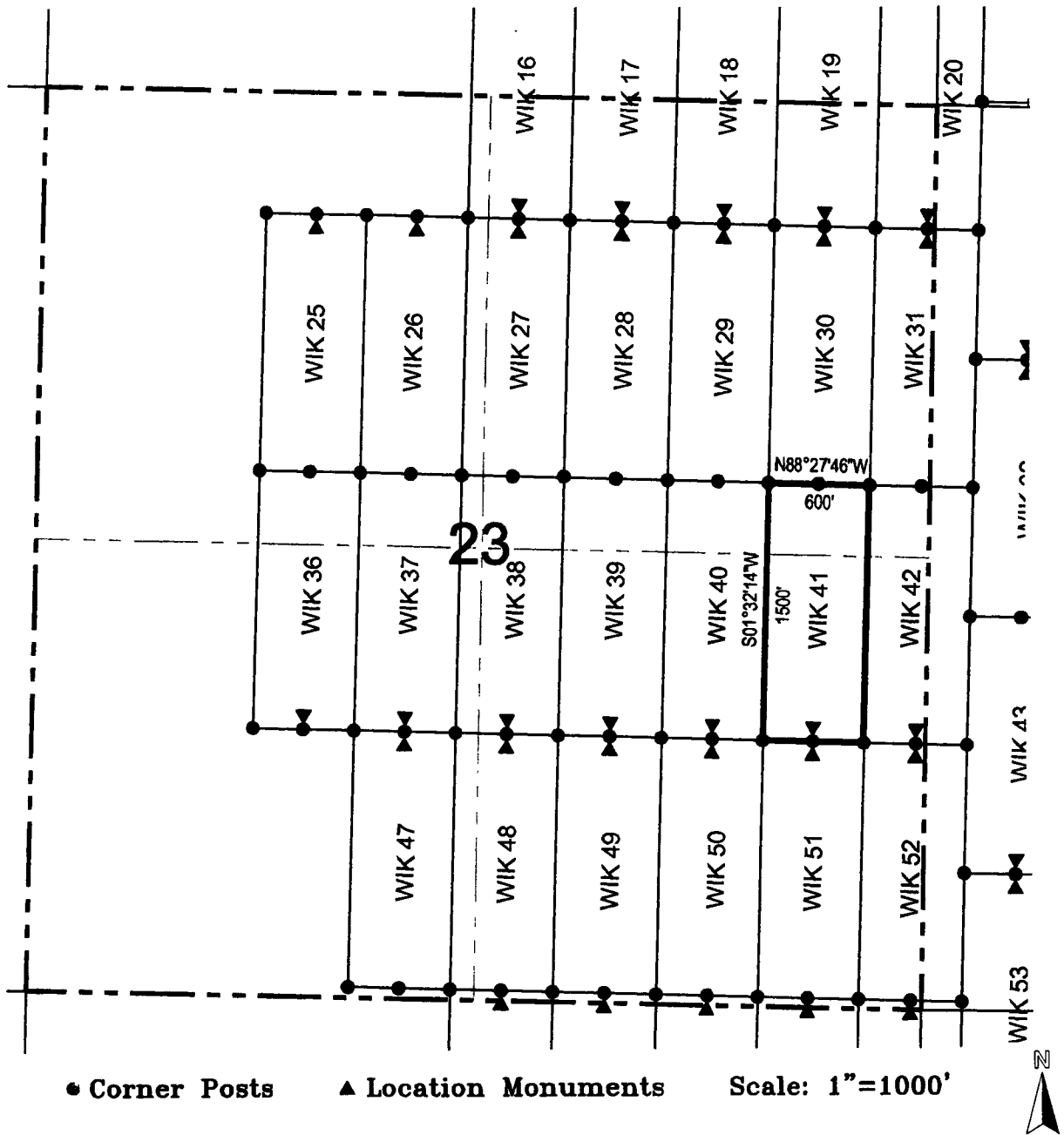
1. The above map depicts the **WIK 39** Lode Claim, which is located in the NW 1/4 of the SE 1/4 and SW 1/4 of the NE 1/4 of Section 23, Township 16 North, Range 13 West, Gila Salt River Base and Meridian, Mohave County, Arizona, Aquarius Mining District.
2. The type of corner and location monuments used are wood 2"x2"x48" posts and metal tags with location information written thereon.
3. The bearings and distances in degrees and feet between claim corners are as depicted on the above map.

LODE CLAIM LOCATION MAP



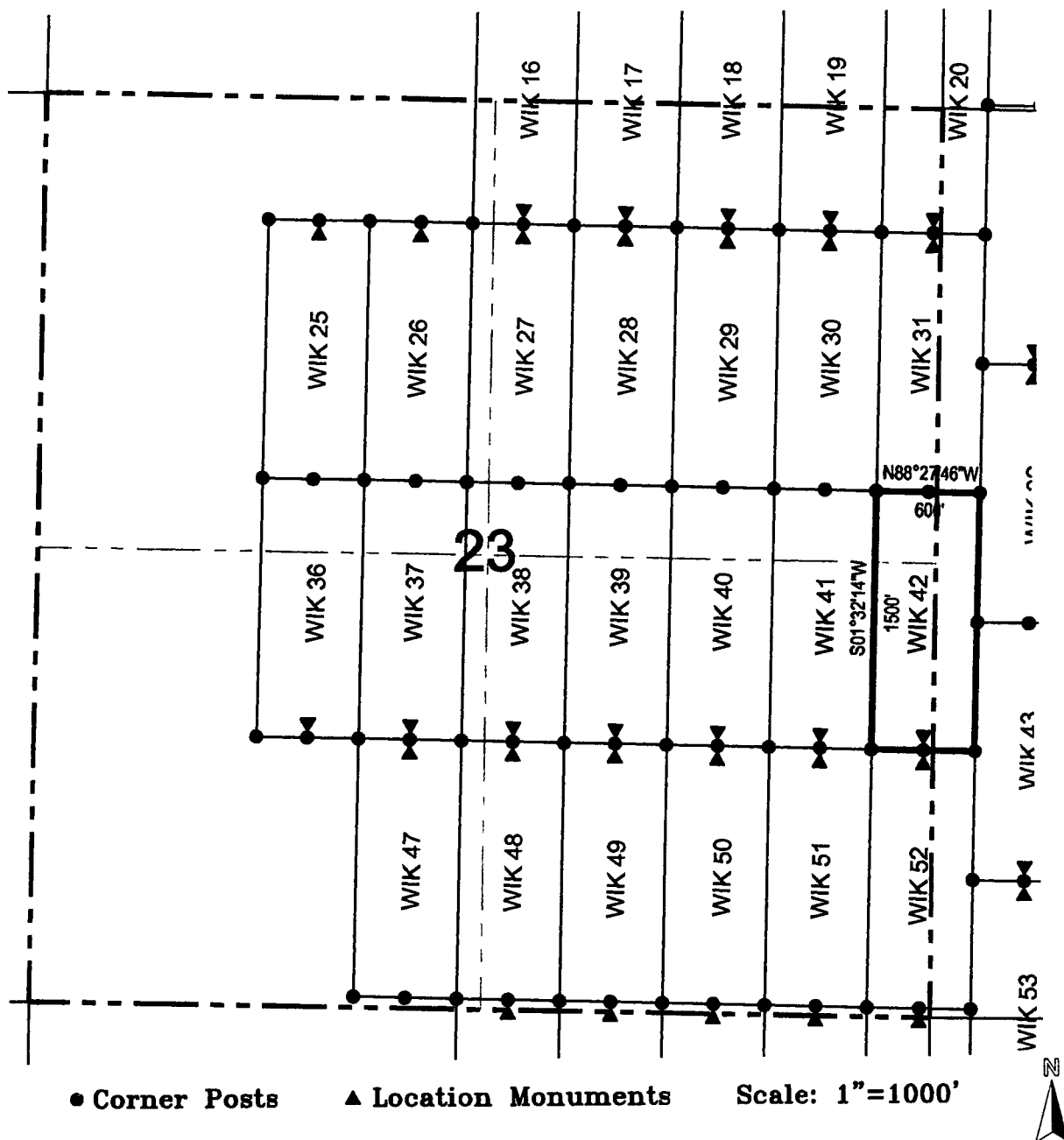
1. The above map depicts the **WIK 40** Lode Claim, which is located in the NE 1/4 and NW 1/4 of the SE 1/4, and SE 1/4 and SW 1/4 of the NE 1/4 of Section 23, Township 16 North, Range 13 West, Gila Salt River Base and Meridian, Mohave County, Arizona, Aquarius Mining District.
2. The type of corner and location monuments used are wood 2"x2"x48" posts and metal tags with location information written thereon.
3. The bearings and distances in degrees and feet between claim corners are as depicted on the above map.

LODE CLAIM LOCATION MAP



1. The above map depicts the **WIK 41** Lode Claim, which is located in the NE 1/4 of the SE 1/4 and SE 1/4 of the NE 1/4 of Section 23, Township 16 North, Range 13 West, Gila Salt River Base and Meridian, Mohave County, Arizona, Aquarius Mining District.
2. The type of corner and location monuments used are wood 2"x2"x48" posts and metal tags with location information written thereon.
3. The bearings and distances in degrees and feet between claim corners are as depicted on the above map.

LODE CLAIM LOCATION MAP



1. The above map depicts the **WIK 41** Lode Claim, which is located in the NE 1/4 of the SE 1/4 and SE 1/4 of the NE 1/4 of Section 23, and NW 1/4 of the SW 1/4 and SW 1/4 of the NW 1/4 of Section 24, Township 16 North, Range 13 West, Gila Salt River Base and Meridian, Mohave County, Arizona, Aquarius Mining District.
2. The type of corner and location monuments used are wood 2"x2"x48" posts and metal tags with location information written thereon.
3. The bearings and distances in degrees and feet between claim corners are as depicted on the above map.

2

After Recordation, please return to:

John Petersen
Big Sandy Incorporated
1538 W. Camino Acierto
Sahuarita, AZ 85629


FEE# 2016039863

OFFICIAL RECORDS
OF MOHAVE COUNTY
ROBERT BALLARD,
COUNTY RECORDER



09/02/2016 11:15 AM Fee: \$10.00

PAGE: 1 of 2

LOCATION NOTICE FOR LODE MINING CLAIM

NOTICE IS HEREBY GIVEN that the WIK 43

lode mining claim has been located
by Big Sandy, Inc. whose current mailing
address is 8655 E Via De Ventura, #G200
Scottsdale, AZ 85258

RECEIVED
BIMAZ STATE OFFICE
2016 SEP 22 P 2:39
PHOENIX, ARIZONA

The general course of this claim is north / south and it is situated in Mohave
County, Arizona. This claim is 1500 feet in length and 600 feet in width. This claim runs
from the location monument on which this location notice is posted approximately 1490 feet in a
northerly direction to the north end line and 10 feet in a southerly direction to the
south end line. This claim is marked by six monuments, one at each corner and one at the center of each
end line of the claim.

The location monument on which this notice is posted is situated within Section 24, Township 16
North, Range 13 West, Gila Salt River Base and Meridian, Arizona and this claim encompasses portions
of the following quarter section (s), section (s), Township (s) and Range (s) SW 1/4 and NW 1/4 of the SW 1/4 of
Section 24, Township 16 North, Range 13 West, Gila Salt River Base and Meridian, Mohave County, Arizona, Aquarius
Mining District.

The locality of this claim with reference to some natural object or permanent monument and additional information
(if any) concerning its locality are as follows: 2281 feet north and 903 feet east of the southeast corner of Section
23, Township 16 North, Range 13 West, to the northeast corner of the claim.

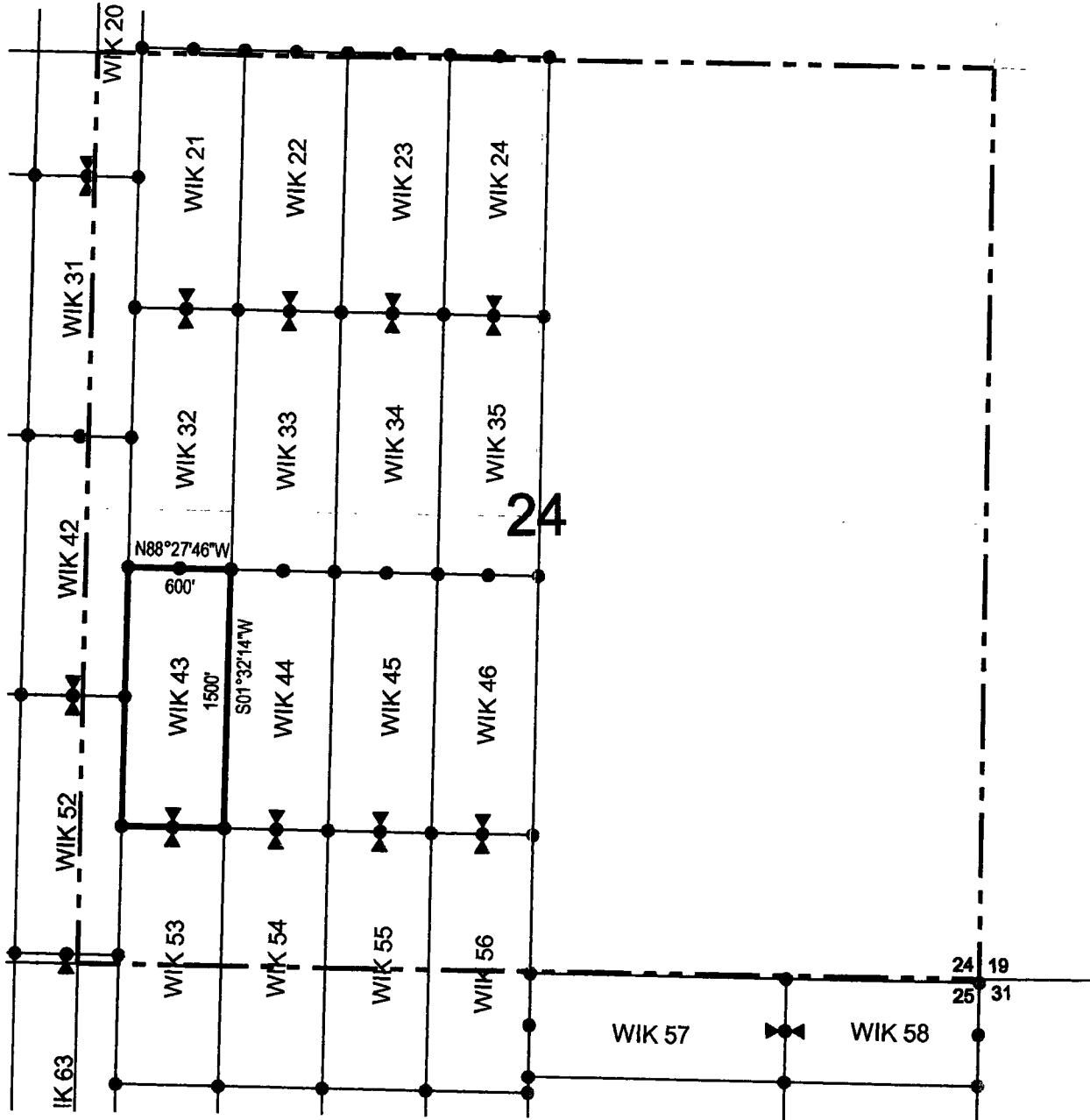
DATED AND POSTED on the ground this 1st day of September, 2016

LOCATOR (s) Big Sandy, Inc.
8655 E Via De Ventura, #G200
Scottsdale, AZ 85258

AGENT: Larry E. Lehto
Larry E. Lehto

AHCL 39703

LODE CLAIM LOCATION MAP

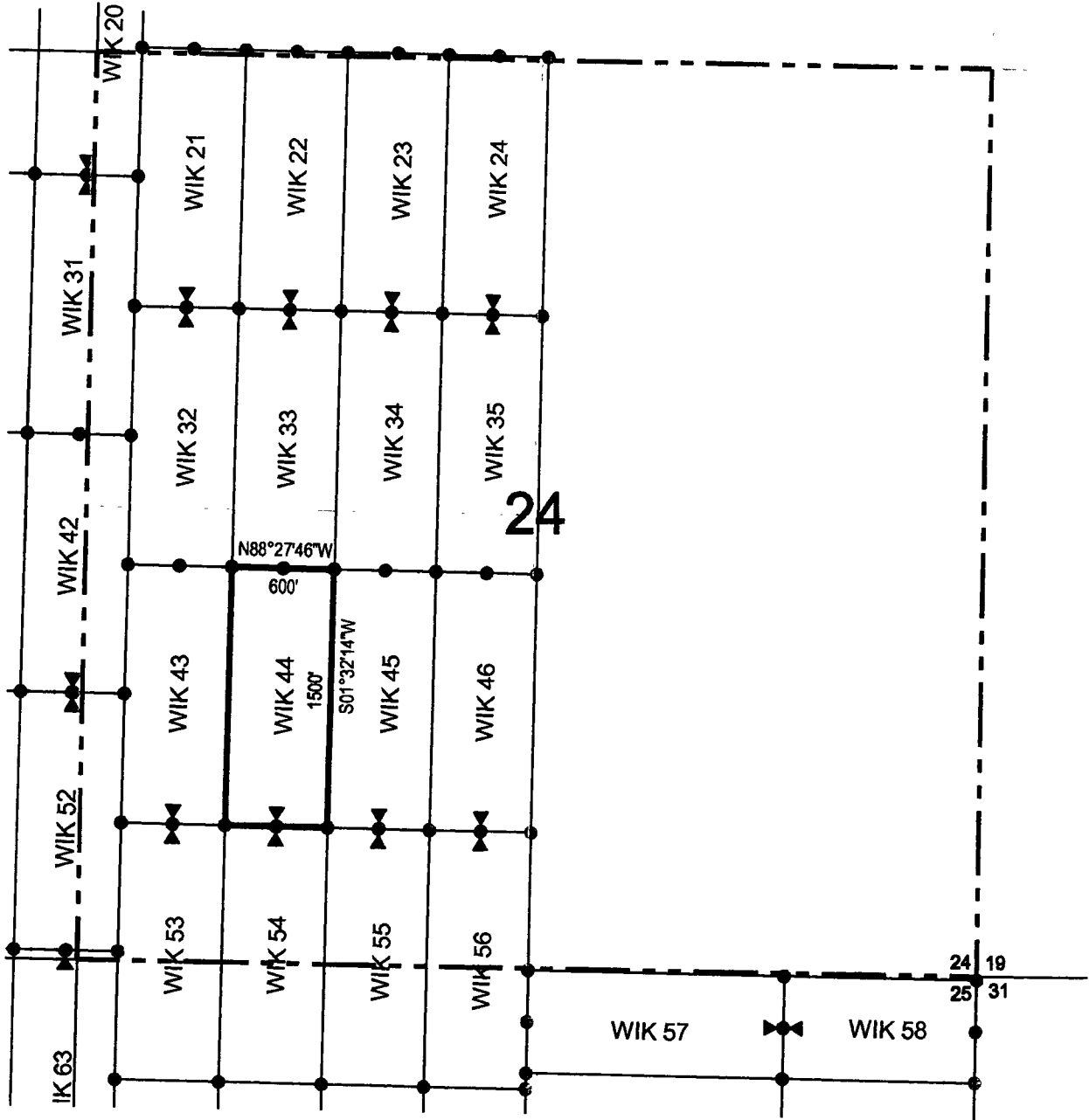


Corner Posts
 Location Monuments
 Scale: 1"=1000'



1. The above map depicts the **WIK 43** Lode Claim, which is located in the SW 1/4 and NW 1/4 of the SW 1/4 of Section 24, Township 16 North, Range 13 West, Gila Salt River Base and Meridian, Mohave County, Arizona, Aquarius Mining District.
2. The type of corner and location monuments used are wood 2"x2"x48" posts and metal tags with location information written thereon.
3. The bearings and distances in degrees and feet between claim corners are as depicted on the above map.

LODE CLAIM LOCATION MAP



Corner Posts
 Location Monuments
 Scale: 1"=1000'



1. The above map depicts the **WIK 44** Lode Claim, which is located in the SW 1/4, SE 1/4, NE 1/4 and NW 1/4 of the SW 1/4 of Section 24, Township 16 North, Range 13 West, Gila Salt River Base and Meridian, Mohave County, Arizona, Aquarius Mining District.
2. The type of corner and location monuments used are wood 2"x2"x48" posts and metal tags with location information written thereon.
3. The bearings and distances in degrees and feet between claim corners are as depicted on the above map.

After Recordation, please return to:
John Petersen
Big Sandy Incorporated
1538 W. Camino Acierto
Sahuarita, AZ 85629

FEE# 2016039865

OFFICIAL RECORDS
OF MOHAVE COUNTY
ROBERT BALLARD,
COUNTY RECORDER



09/02/2016 11:15 AM Fee: \$10.00

PAGE: 1 of 2

LOCATION NOTICE FOR LODE MINING CLAIM

NOTICE IS HEREBY GIVEN that the WIK 45
lode mining claim has been located
by Big Sandy, Inc. whose current mailing
address is 8655 E Via De Ventura, #G200
Scottsdale, AZ 85258

RECEIVED
BLM AZ STATE OFFICE
2016 SEP 22 P 2:39
PHOENIX, ARIZONA

The general course of this claim is north / south and it is situated in Mohave
County, Arizona. This claim is 1500 feet in length and 600 feet in width. This claim runs
from the location monument on which this location notice is posted approximately 1490 feet in a
northerly direction to the north end line and 10 feet in a southerly direction to the
south end line. This claim is marked by six monuments, one at each corner and one at the center of each
end line of the claim.

The location monument on which this notice is posted is situated within Section 24, Township 16
North, Range 13 West, Gila Salt River Base and Meridian, Arizona and this claim encompasses portions
of the following quarter section (s), section (s), Township (s) and Range (s) SE 1/4 and NE 1/4 of the SW 1/4 of
Section 24, Township 16 North, Range 13 West, Gila Salt River Base and Meridian, Mohave County, Arizona, Aquarius
Mining District.

The locality of this claim with reference to some natural object or permanent monument and additional information
(if any) concerning its locality are as follows: 2248 feet north and 2109 feet east of the southeast corner of Section
23, Township 16 North, Range 13 West, to the northeast corner of the claim.

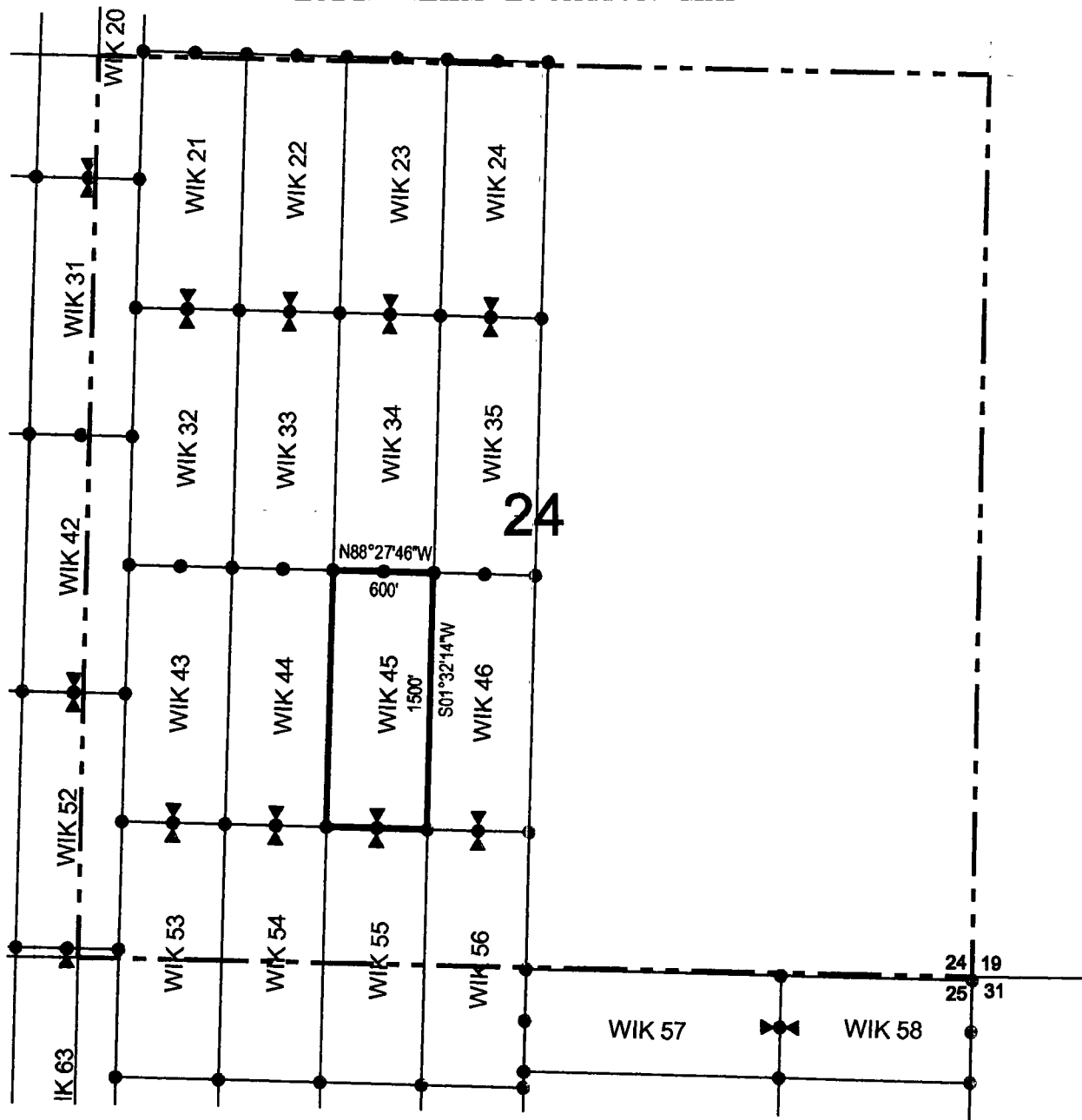
DATED AND POSTED on the ground this 1st day of September, 2016

LOCATOR (s) Big Sandy, Inc.
8655 E Via De Ventura, #G200
Scottsdale, AZ 85258

AGENT: Larry E. Lebto
Larry E. Lebto

ATTN: 39705

LODE CLAIM LOCATION MAP



◄ Corner Posts ▲ Location Monuments Scale: 1"=1000'



1. The above map depicts the **WIK 45** Lode Claim, which is located in the SE 1/4 and NE 1/4 of the SW 1/4 of Section 24, Township 16 North, Range 13 West, Gila Salt River Base and Meridian, Mohave County, Arizona, Aquarius Mining District.
2. The type of corner and location monuments used are wood 2"x2"x48" posts and metal tags with location information written thereon.
3. The bearings and distances in degrees and feet between claim corners are as depicted on the above map.

2

FEE# 2016039866

OFFICIAL RECORDS OF MOHAVE COUNTY ROBERT BALLARD, COUNTY RECORDER



09/02/2016 11:15 AM Fee: \$10.00

PAGE: 1 of 2

After Recordation, please return to: John Petersen Big Sandy Incorporated 1538 W. Camino Acierto Sahuarita, AZ 85629

LOCATION NOTICE FOR LODE MINING CLAIM

NOTICE IS HEREBY GIVEN that the WIK 46 lode mining claim has been located by Big Sandy, Inc. whose current mailing address is 8655 E Via De Ventura, #G200 Scottsdale, AZ 85258

RECEIVED BLM AZ STATE OFFICE 2016 SEP 22 P 2:39 PHOENIX, ARIZONA

The general course of this claim is north / south and it is situated in Mohave County, Arizona. This claim is 1500 feet in length and 600 feet in width. This claim runs from the location monument on which this location notice is posted approximately 1490 feet in a northerly direction to the north end line and 10 feet in a southerly direction to the south end line. This claim is marked by six monuments, one at each corner and one at the center of each end line of the claim.

The location monument on which this notice is posted is situated within Section 24, Township 16 North, Range 13 West, Gila Salt River Base and Meridian, Arizona and this claim encompasses portions of the following quarter section (s), section (s), Township (s) and Range (s) SE 1/4 and NE 1/4 of the SW 1/4 of Section 24, Township 16 North, Range 13 West, Gila Salt River Base and Meridian, Mohave County, Arizona, Aquarius Mining District.

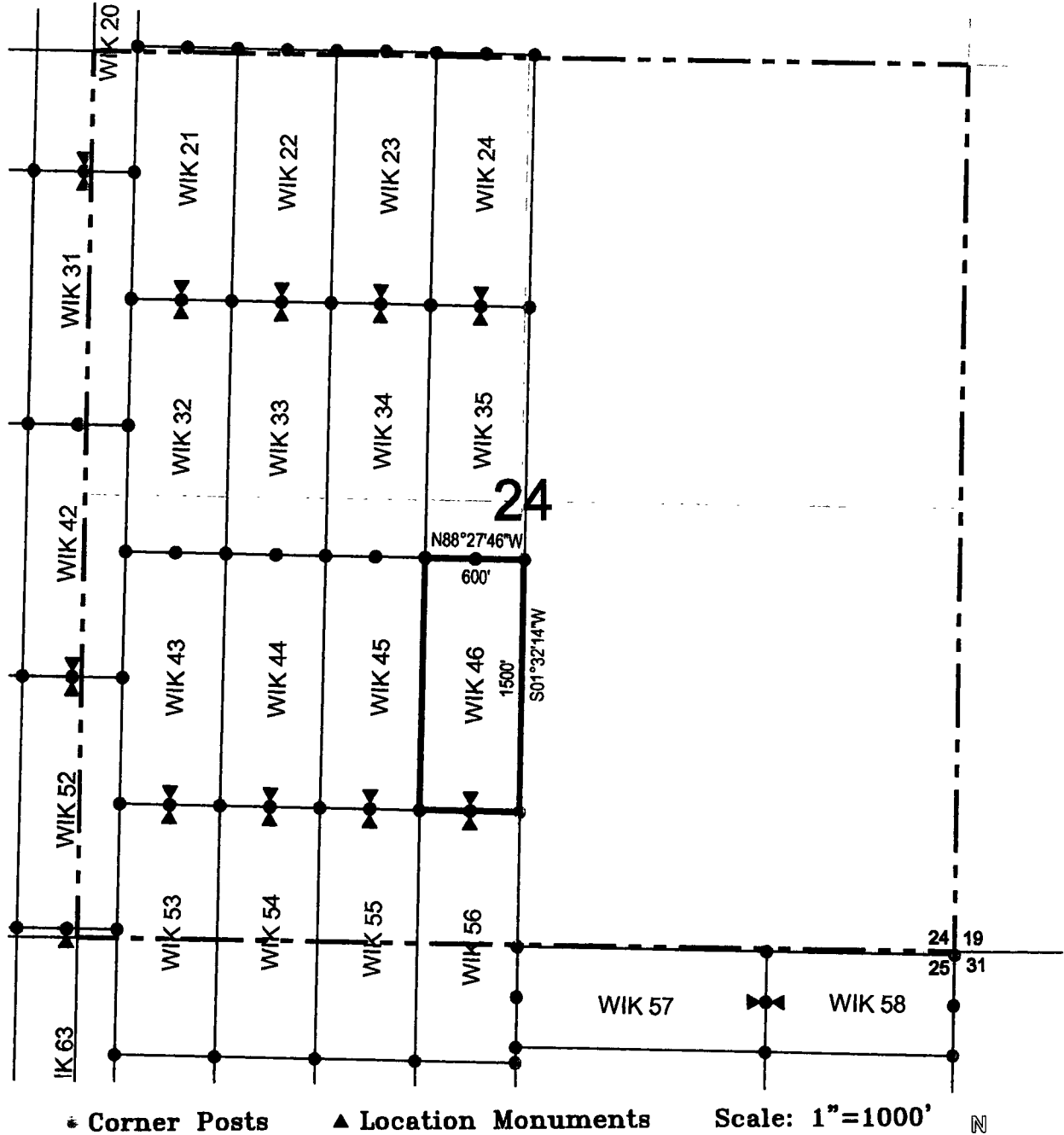
The locality of this claim with reference to some natural object or permanent monument and additional information (if any) concerning its locality are as follows: 2232 feet north and 2712 feet east of the southeast corner of Section 23, Township 16 North, Range 13 West, to the northeast corner of the claim.

DATED AND POSTED on the ground this 1st day of September, 2016

LOCATOR (s) Big Sandy, Inc. 8655 E Via De Ventura, #G200 Scottsdale, AZ 85258 AGENT: Larry E. Lehto Jimmy S. Scott

AHCH 39706

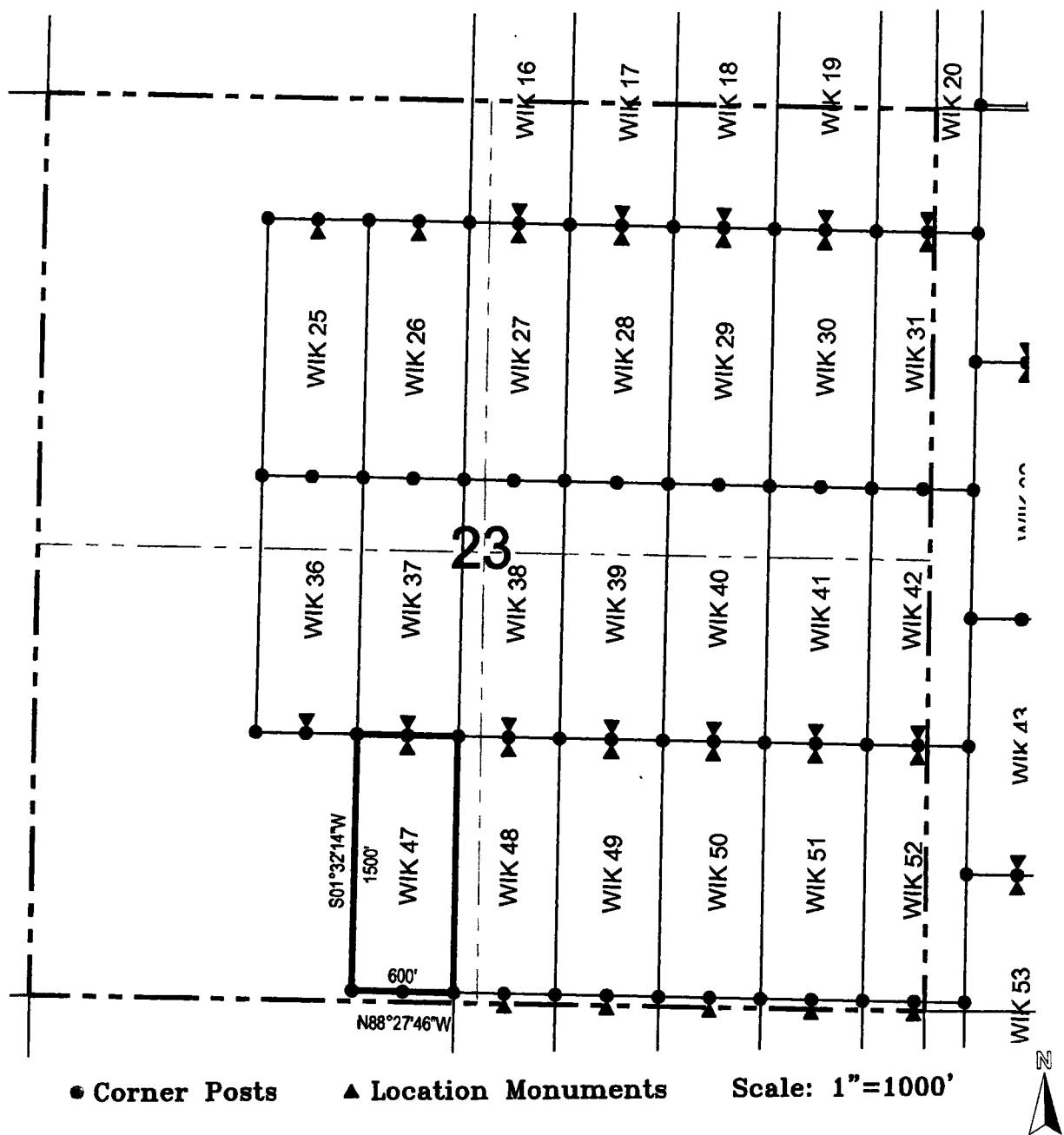
LODE CLAIM LOCATION MAP



1. The above map depicts the **WIK 46** Lode Claim, which is located in the SE 1/4 and NE 1/4 of the SW 1/4 of Section 24, Township 16 North, Range 13 West, Gila Salt River Base and Meridian, Mohave County, Arizona, Aquarius Mining District.
2. The type of corner and location monuments used are wood 2"x2"x48" posts and metal tags with location information written thereon.
3. The bearings and distances in degrees and feet between claim corners are as depicted on the above map.

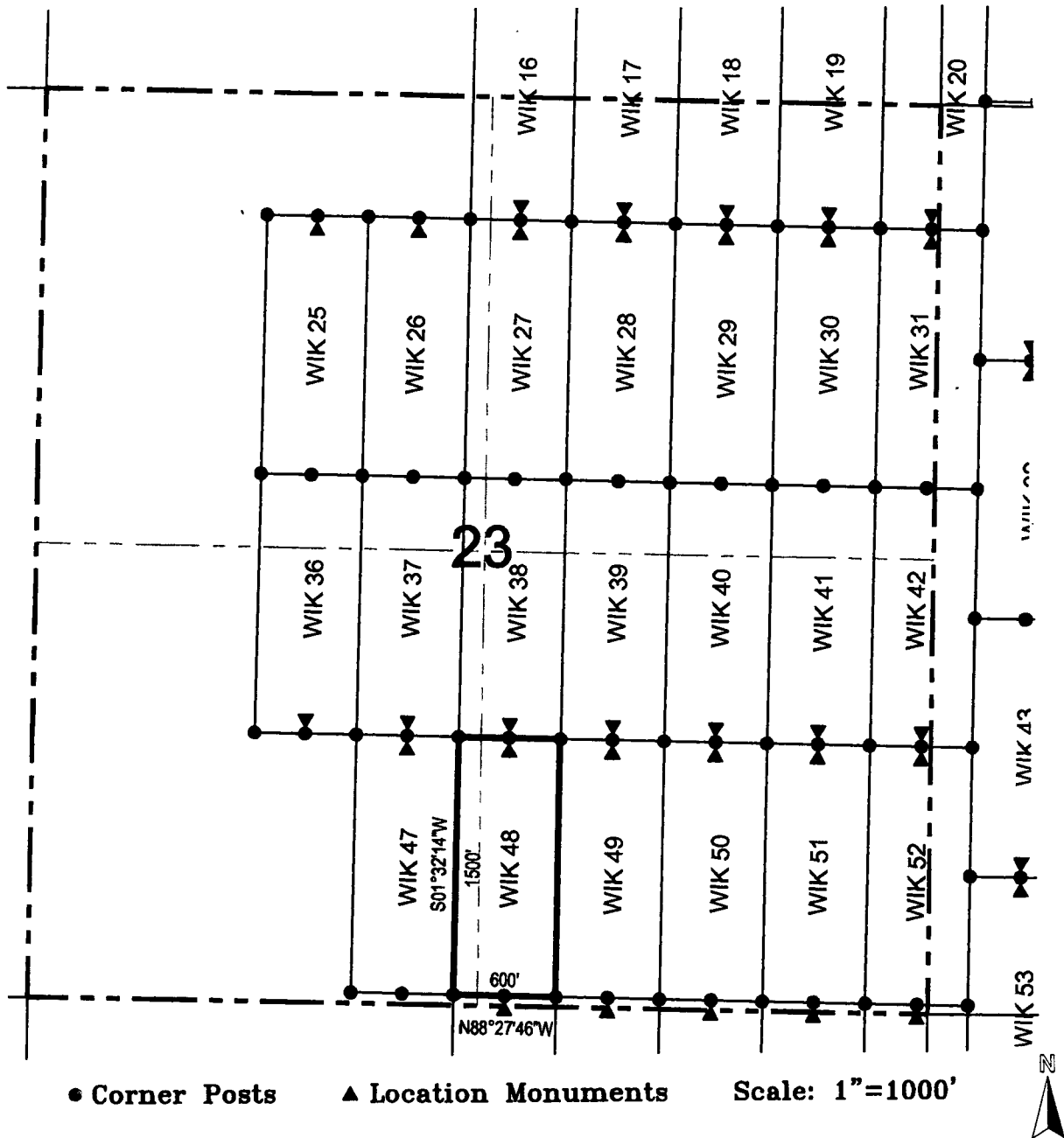


LODE CLAIM LOCATION MAP



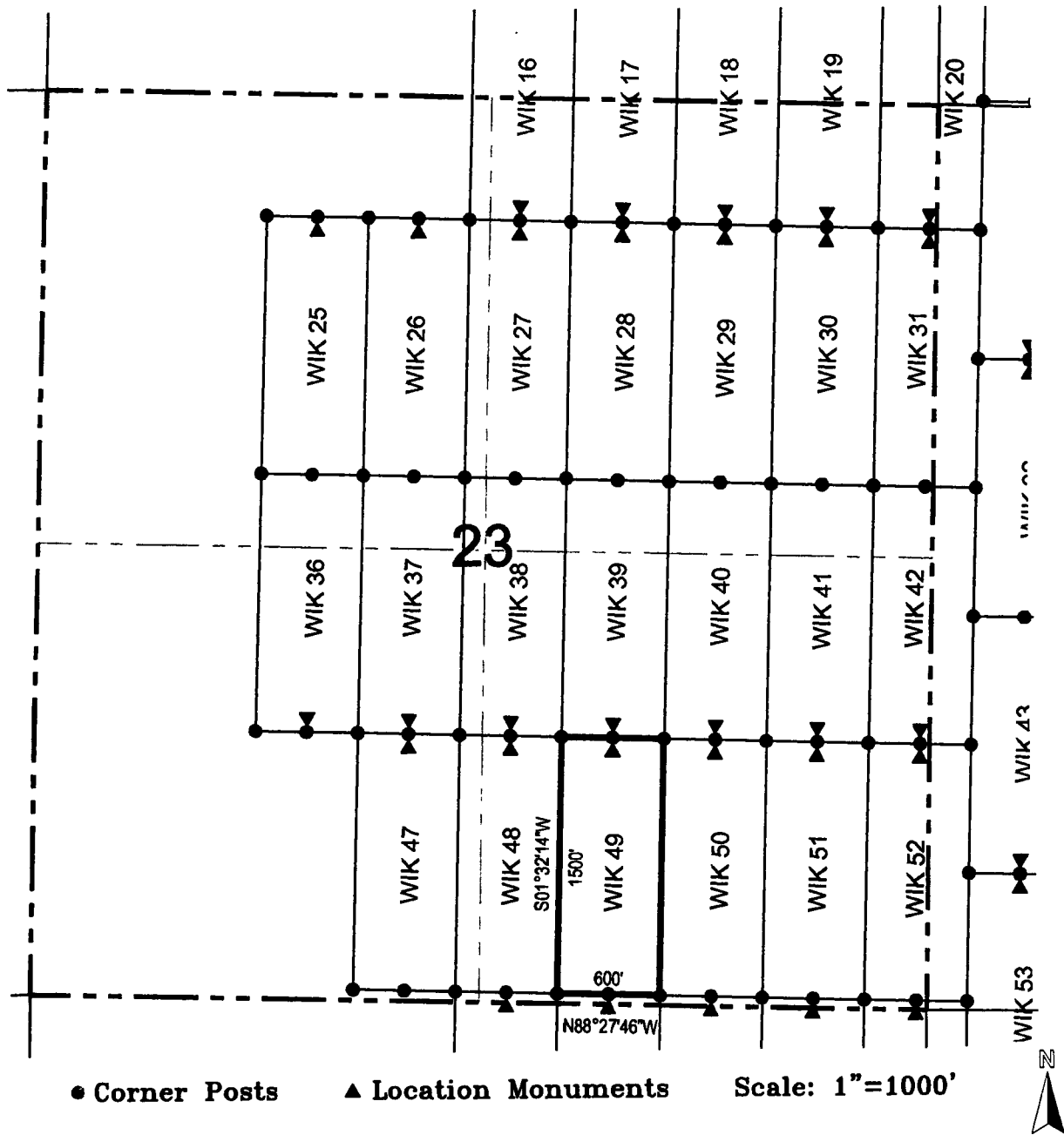
1. The above map depicts the **WIK 47** Lode Claim, which is located in the NE 1/4 and SE 1/4 of the SW 1/4 of Section 23, Township 16 North, Range 13 West, Gila Salt River Base and Meridian, Mohave County, Arizona, Aquarius Mining District.
2. The type of corner and location monuments used are wood 2"x2"x48" posts and metal tags with location information written thereon.
3. The bearings and distances in degrees and feet between claim corners are as depicted on the above map.

LODE CLAIM LOCATION MAP



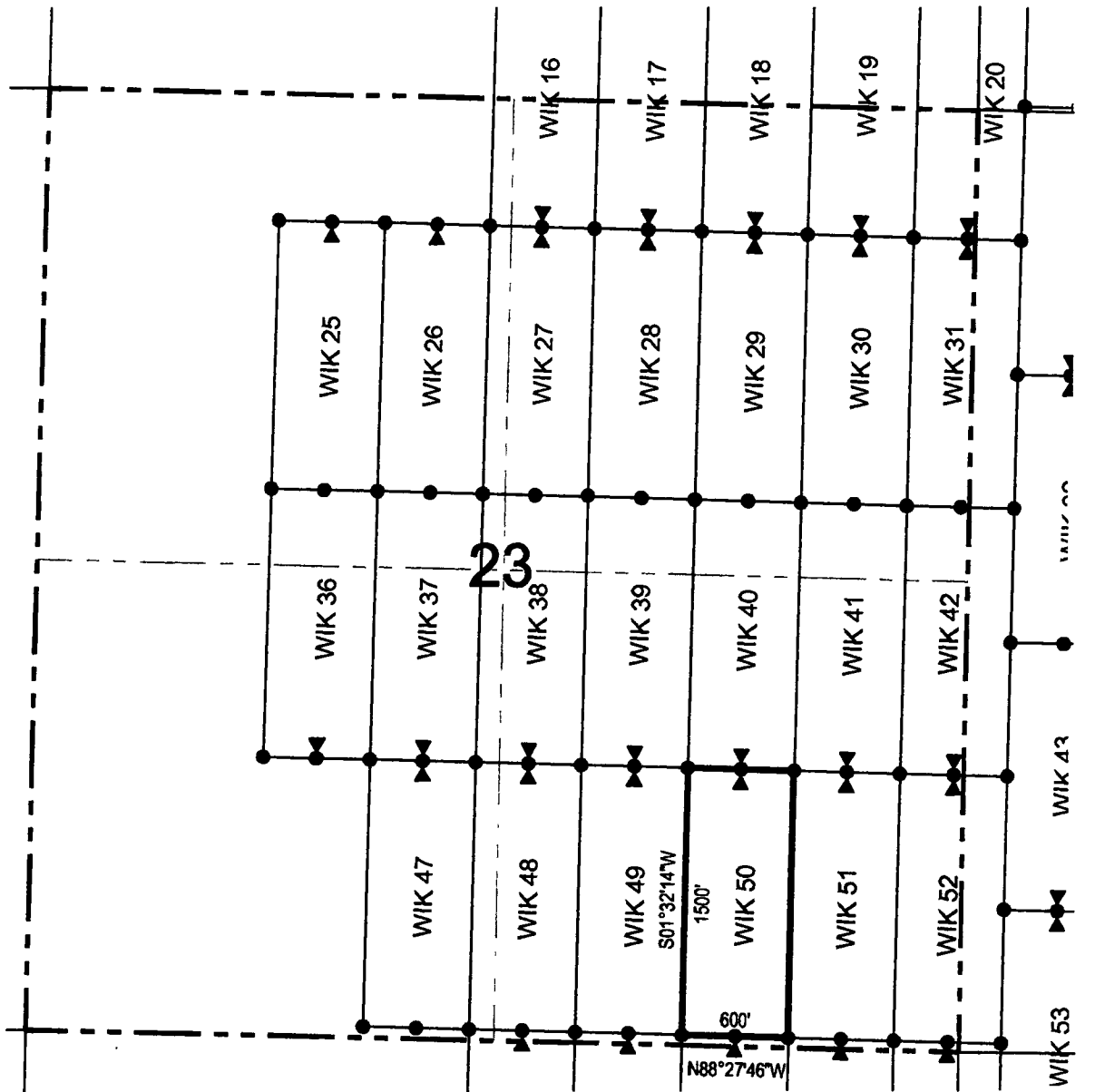
1. The above map depicts the **WIK 48** Lode Claim, which is located in the NW 1/4 and SW 1/4 of the SE 1/4, and NE 1/4 and SE 1/4 of the SW 1/4 of Section 23, Township 16 North, Range 13 West, Gila Salt River Base and Meridian, Mohave County, Arizona, Aquarius Mining District.
2. The type of corner and location monuments used are wood 2"x2"x48" posts and metal tags with location information written thereon.
3. The bearings and distances in degrees and feet between claim corners are as depicted on the above map.

LODE CLAIM LOCATION MAP



1. The above map depicts the **WIK 49** Lode Claim, which is located in the NW 1/4 and SW 1/4 of the SE 1/4 of Section 23, Township 16 North, Range 13 West, Gila Salt River Base and Meridian, Mohave County, Arizona, Aquarius Mining District.
2. The type of corner and location monuments used are wood 2"x2"x48" posts and metal tags with location information written thereon.
3. The bearings and distances in degrees and feet between claim corners are as depicted on the above map.

LODE CLAIM LOCATION MAP



● Corner Posts ▲ Location Monuments Scale: 1"=1000'



1. The above map depicts the **WIK 50** Lode Claim, which is located in the NE 1/4, NW 1/4, SW 1/4 and SE 1/4 of the SE 1/4 of Section 23, Township 16 North, Range 13 West, Gila Salt River Base and Meridian, Mohave County, Arizona, Aquarius Mining District.
2. The type of corner and location monuments used are wood 2"x2"x48" posts and metal tags with location information written thereon.
3. The bearings and distances in degrees and feet between claim corners are as depicted on the above map.

2

After Recordation, please return to:
John Petersen
Big Sandy Incorporated
1538 W. Camino Acierto
Sahuarita, AZ 85629


FEE# 2016039871

OFFICIAL RECORDS
OF MOHAVE COUNTY
ROBERT BALLARD,
COUNTY RECORDER



09/02/2016 11:15 AM Fee: \$10.00

PAGE: 1 of 2

LOCATION NOTICE FOR LODE MINING CLAIM

NOTICE IS HEREBY GIVEN that the WIK 51
_____ lode mining claim has been located
by Big Sandy, Inc. whose current mailing
address is 8655 E Via De Ventura, #G200
Scottsdale, AZ 85258

RECEIVED
BLM AZ STATE OFFICE
2016 SEP 22 P 2:39
PHOENIX, ARIZONA

The general course of this claim is north / south and it is situated in Mohave
County, Arizona. This claim is 1500 feet in length and 600 feet in width. This claim runs
from the location monument on which this location notice is posted approximately 10 feet in a
northerly direction to the north end line and 1490 feet in a southerly direction to the
south end line. This claim is marked by six monuments, one at each corner and one at the center of each
end line of the claim.

The location monument on which this notice is posted is situated within Section 23, Township 16
North, Range 13 West, Gila Salt River Base and Meridian, Arizona and this claim encompasses portions
of the following quarter section (s), section (s), Township (s) and Range (s) NE 1/4 and SE 1/4 of the SE 1/4 of
Section 23, Township 16 North, Range 13 West, Gila Salt River Base and Meridian, Mohave County, Arizona, Aquarius
Mining District.

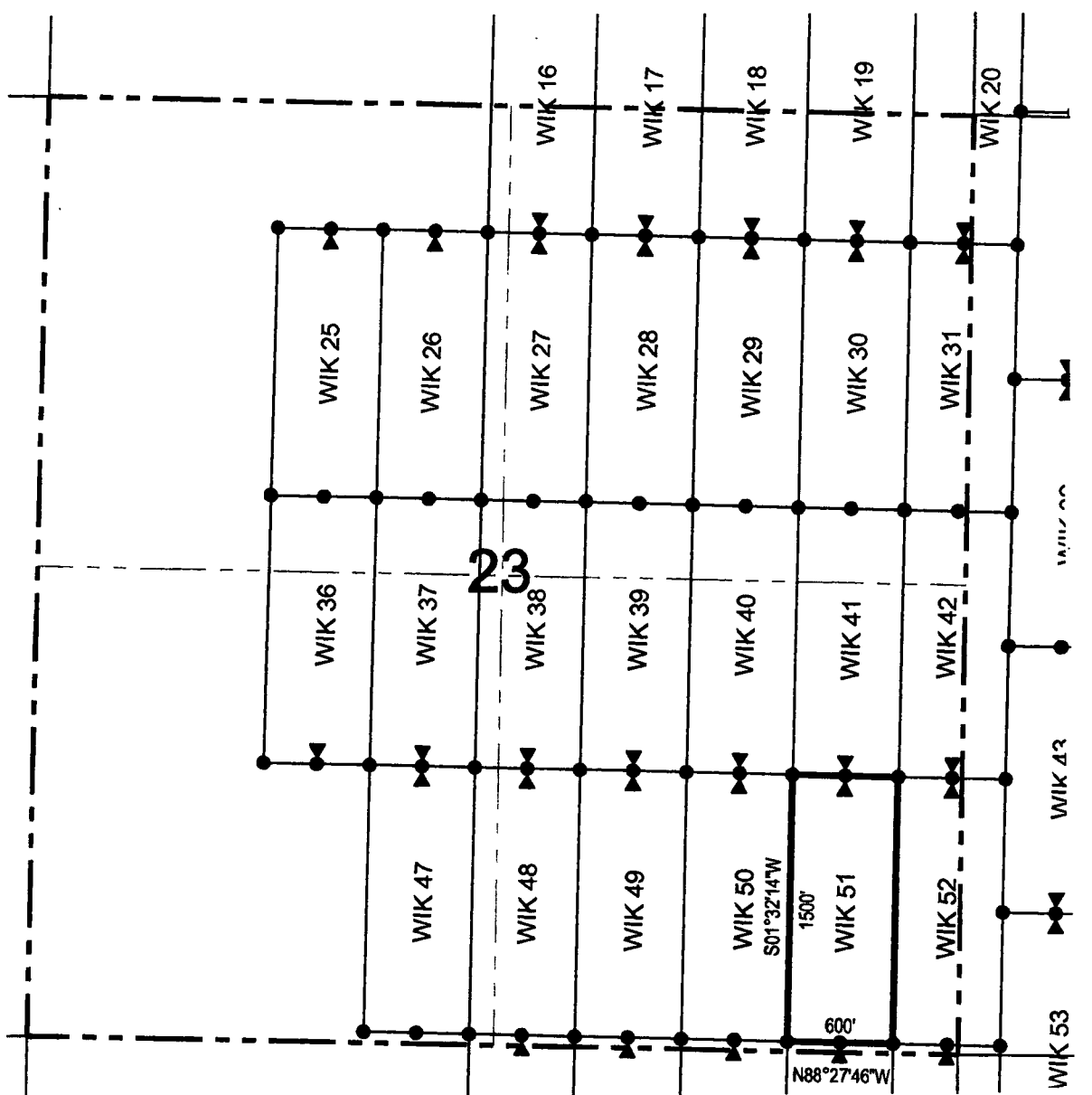
The locality of this claim with reference to some natural object or permanent monument and additional information
(if any) concerning its locality are as follows: 1563 feet north and 323 feet west of the southeast corner of Section
23, Township 16 North, Range 13 West, to the northeast corner of the claim.

DATED AND POSTED on the ground this 1st day of September, 2016

LOCATOR (s) Big Sandy, Inc. AGENT: Larry E. Lehite
8655 E Via De Ventura, #G200
Scottsdale, AZ 85258
Jimmy S. Lehite

AHC1139711

LODE CLAIM LOCATION MAP

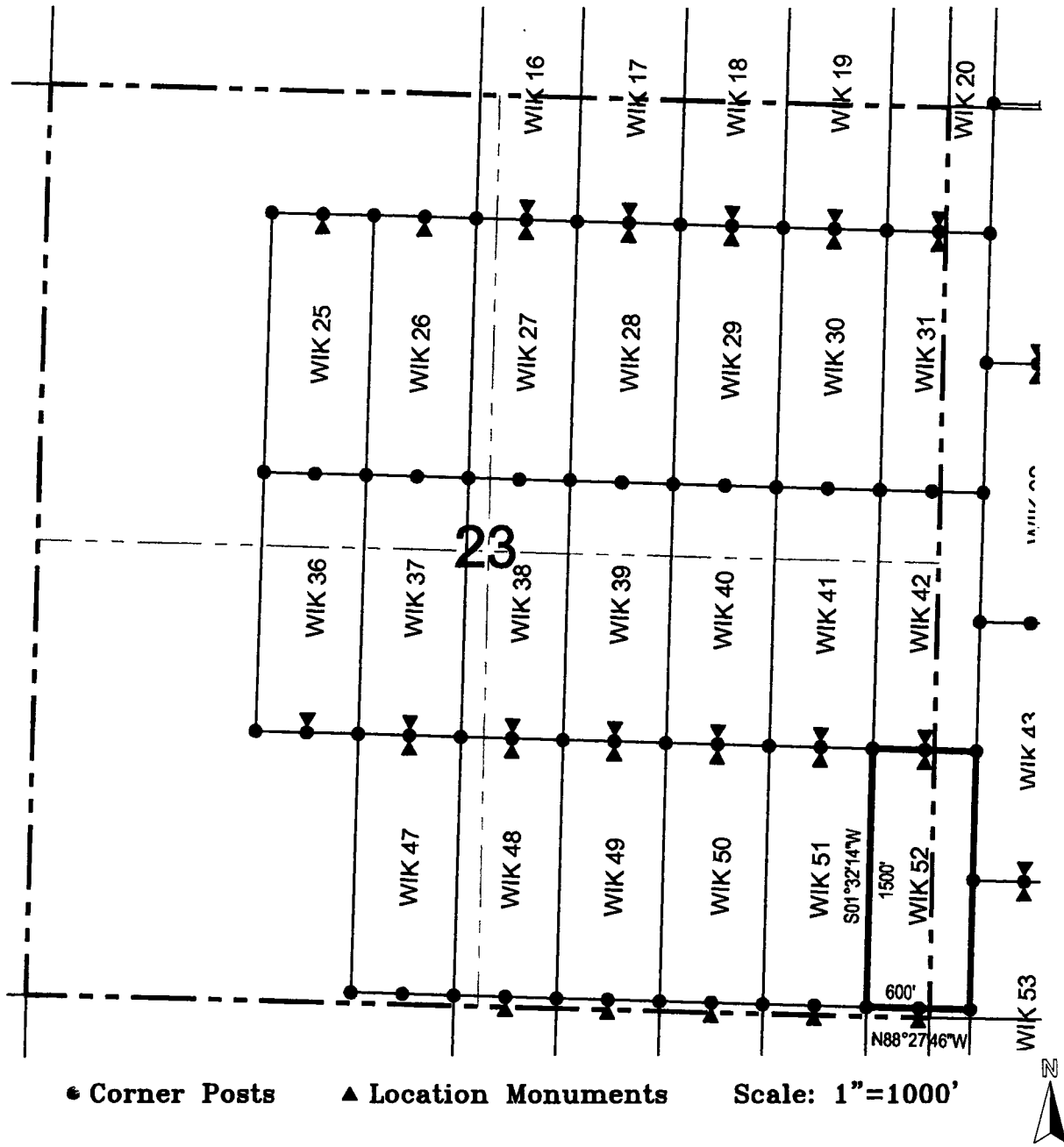


● Corner Posts ▲ Location Monuments Scale: 1"=1000'



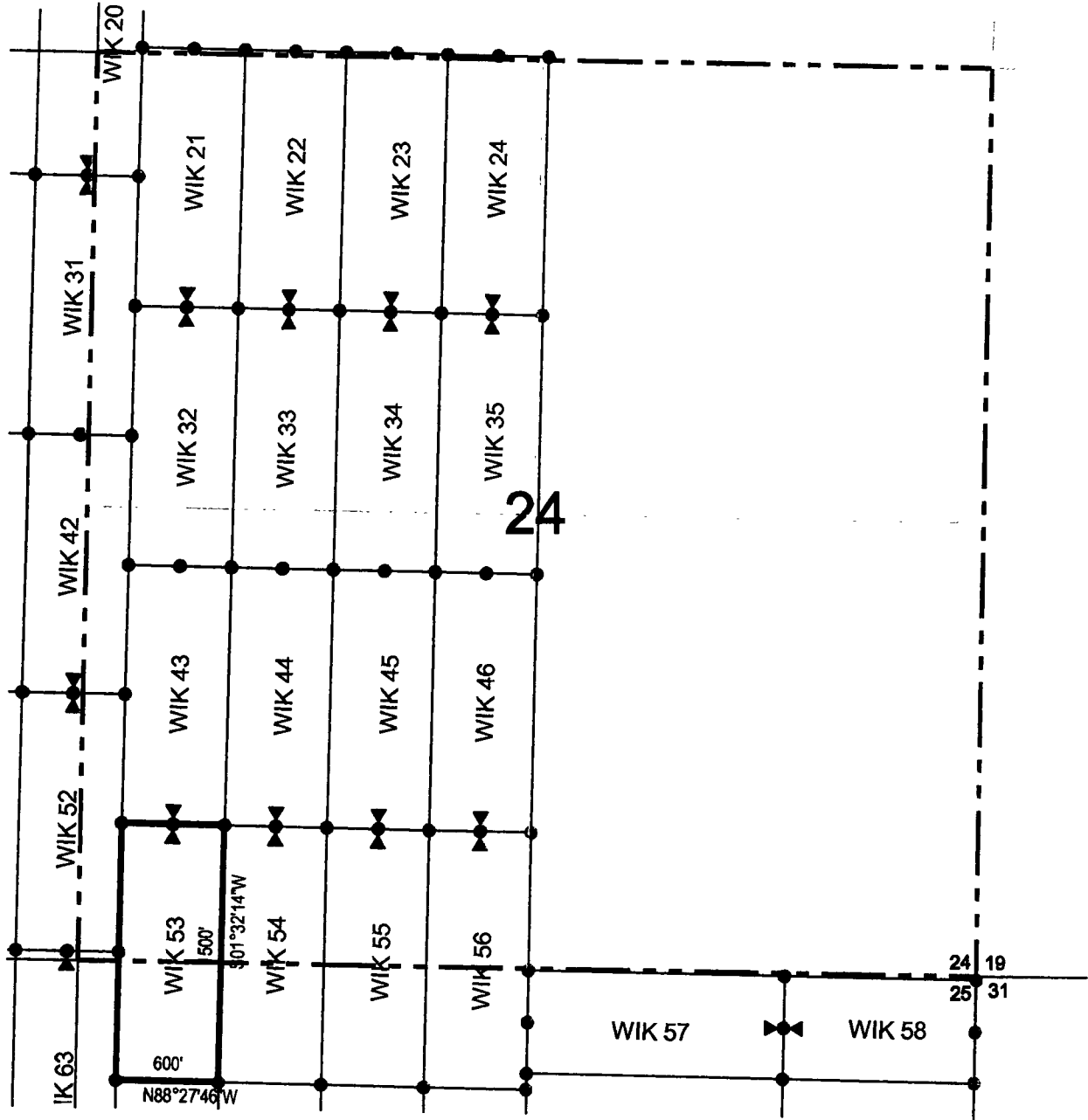
1. The above map depicts the **WIK 51** Lode Claim, which is located in the NE 1/4 and SE 1/4 of the SE 1/4 of Section 23, Township 16 North, Range 13 West, Gila Salt River Base and Meridian, Mohave County, Arizona, Aquarius Mining District.
2. The type of corner and location monuments used are wood 2"x2"x48" posts and metal tags with location information written thereon.
3. The bearings and distances in degrees and feet between claim corners are as depicted on the above map.

LODE CLAIM LOCATION MAP



1. The above map depicts the **WIK 52** Lode Claim, which is located in the NE 1/4 and SE 1/4 of the SE 1/4 of Section 23, and NW 1/4 and SW 1/4 of the SW 1/4 of Section 24, Township 16 North, Range 13 West, Gila Salt River Base and Meridian, Mohave County, Arizona, Aquarius Mining District.
2. The type of corner and location monuments used are wood 2"x2"x48" posts and metal tags with location information written thereon.
3. The bearings and distances in degrees and feet between claim corners are as depicted on the above map.

LODE CLAIM LOCATION MAP



• Corner Posts

▲ Location Monuments

Scale: 1"=1000'



1. The above map depicts the **WIK 53** Lode Claim, which is located in the SW 1/4 of the SW 1/4 of Section 24, and NW 1/4 of the NW 1/4 of Section 25, Township 16 North, Range 13 West, Gila Salt River Base and Meridian, Mohave County, Arizona, Aquarius Mining District.
2. The type of corner and location monuments used are wood 2"x2"x48" posts and metal tags with location information written thereon.
3. The bearings and distances in degrees and feet between claim corners are as depicted on the above map.

2

FEE# 2016039874

OFFICIAL RECORDS OF MOHAVE COUNTY ROBERT BALLARD, COUNTY RECORDER



09/02/2016 11:15 AM Fee: \$10.00

PAGE: 1 of 2

After Recordation, please return to: John Petersen, Big Sandy Incorporated, 1538 W. Camino Acierto, Sahuarita, AZ 85629

LOCATION NOTICE FOR LODE MINING CLAIM

NOTICE IS HEREBY GIVEN that the WIK 54 lode mining claim has been located by Big Sandy, Inc. whose current mailing address is 8655 E Via De Ventura, #G200 Scottsdale, AZ 85258

RECEIVED BLM AZ STATE OFFICE PHOENIX, ARIZONA 2016 SEP 22 P 2:39

RECEIVED

The general course of this claim is north / south and it is situated in Mohave County, Arizona. This claim is 1500 feet in length and 600 feet in width. This claim runs from the location monument on which this location notice is posted approximately 10 feet in a northerly direction to the north end line and 1490 feet in a southerly direction to the south end line. This claim is marked by six monuments, one at each corner and one at the center of each end line of the claim.

The location monument on which this notice is posted is situated within Section 24, Township 16 North, Range 13 West, Gila Salt River Base and Meridian, Arizona and this claim encompasses portions of the following quarter section (s), section (s), Township (s) and Range (s) SW 1/4 and SE 1/4 of the SW 1/4 of Section 24, and NW 1/4 and NE 1/4 of the NW 1/4 of Section 25, Township 16 North, Range 13 West, Gila Salt River Base and Meridian, Mohave County, Arizona, Aquarius Mining District.

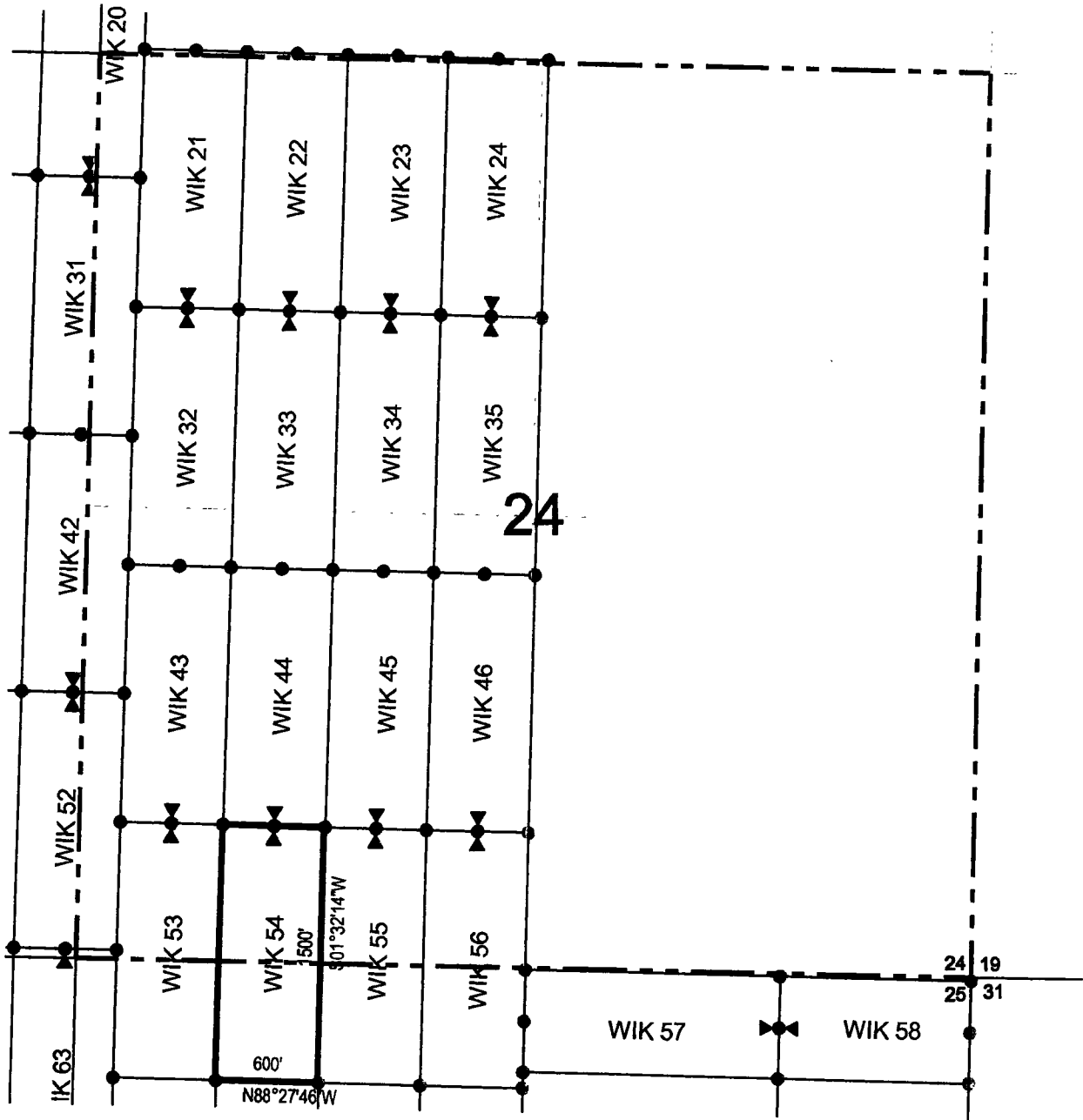
The locality of this claim with reference to some natural object or permanent monument and additional information (if any) concerning its locality are as follows: 765 feet north and 1466 feet east of the southeast corner of Section 23, Township 16 North, Range 13 West, to the northeast corner of the claim.

DATED AND POSTED on the ground this 1st day of September, 2016.

LOCATOR (s) Big Sandy, Inc. AGENT: Larry E. Lehto, Scottsdale, AZ 85258

AHCH 39714

LODE CLAIM LOCATION MAP

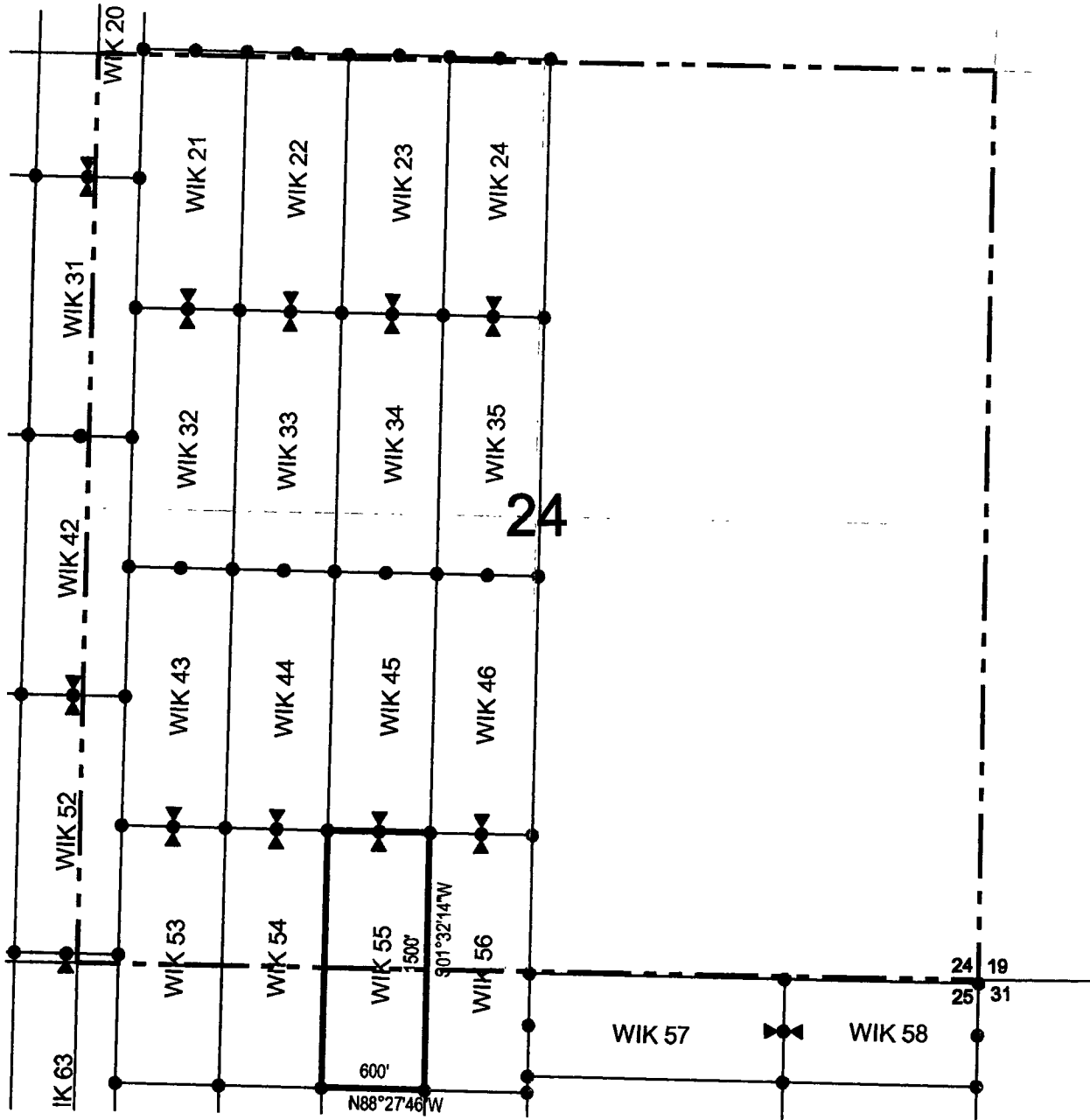


Corner Posts
 Location Monuments
 Scale: 1"=1000'



1. The above map depicts the **WIK 54** Lode Claim, which is located in the SW 1/4 and SE 1/4 of the SW 1/4 of Section 24, and NW 1/4 and NE 1/4 of the NW 1/4 of Section 25, Township 16 North, Range 13 West, Gila Salt River Base and Meridian, Mohave County, Arizona, Aquarius Mining District.
2. The type of corner and location monuments used are wood 2"x2"x48" posts and metal tags with location information written thereon.
3. The bearings and distances in degrees and feet between claim corners are as depicted on the above map.

LODE CLAIM LOCATION MAP



• Corner Posts

▲ Location Monuments

Scale: 1"=1000'



1. The above map depicts the **WIK 55** Lode Claim, which is located in the SE 1/4 of the SW 1/4 of Section 24, and NE 1/4 of the NW 1/4 of Section 25, Township 16 North, Range 13 West, Gila Salt River Base and Meridian, Mohave County, Arizona, Aquarius Mining District.
2. The type of corner and location monuments used are wood 2"x2"x48" posts and metal tags with location information written thereon.
3. The bearings and distances in degrees and feet between claim corners are as depicted on the above map.

2

After Recordation, please return to:

John Petersen
Big Sandy Incorporated
1538 W. Camino Acierto
Sahuarita, AZ 85629

FEE# 2016039876

OFFICIAL RECORDS
OF MOHAVE COUNTY
ROBERT BALLARD,
COUNTY RECORDER

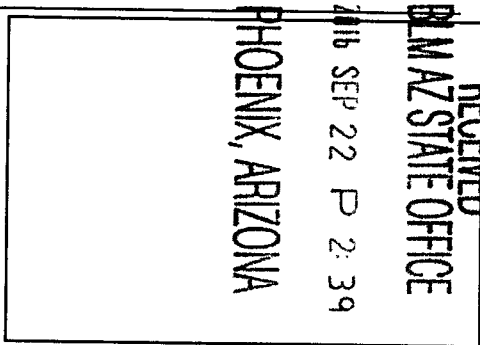


09/02/2016 11:15 AM Fee: \$10.00

PAGE: 1 of 2

LOCATION NOTICE FOR LODE MINING CLAIM

NOTICE IS HEREBY GIVEN that the WIK 56
_____ lode mining claim has been located
by Big Sandy, Inc. whose current mailing
address is 8655 E Via De Ventura, #G200
Scottsdale, AZ 85258



The general course of this claim is north / south and it is situated in Mohave
County, Arizona. This claim is 1500 feet in length and 600 feet in width. This claim runs
from the location monument on which this location notice is posted approximately 10 feet in a
northerly direction to the north end line and 1490 feet in a southerly direction to the
south end line. This claim is marked by six monuments, one at each corner and one at the center of each
end line of the claim.

The location monument on which this notice is posted is situated within Section 24, Township 16
North, Range 13 West, Gila Salt River Base and Meridian, Arizona and this claim encompasses portions
of the following quarter section (s), section (s), Township (s) and Range (s) SE 1/4 of the SW 1/4 of Section 24,
and NE 1/4 of the NW 1/4 of Section 25, Township 16 North, Range 13 West, Gila Salt River Base and Meridian,
Mohave County, Arizona, Aquarius Mining District.

The locality of this claim with reference to some natural object or permanent monument and additional information
(if any) concerning its locality are as follows: 733 feet north and 2672 feet east of the southeast corner of Section
23, Township 16 North, Range 13 West, to the northeast corner of the claim.

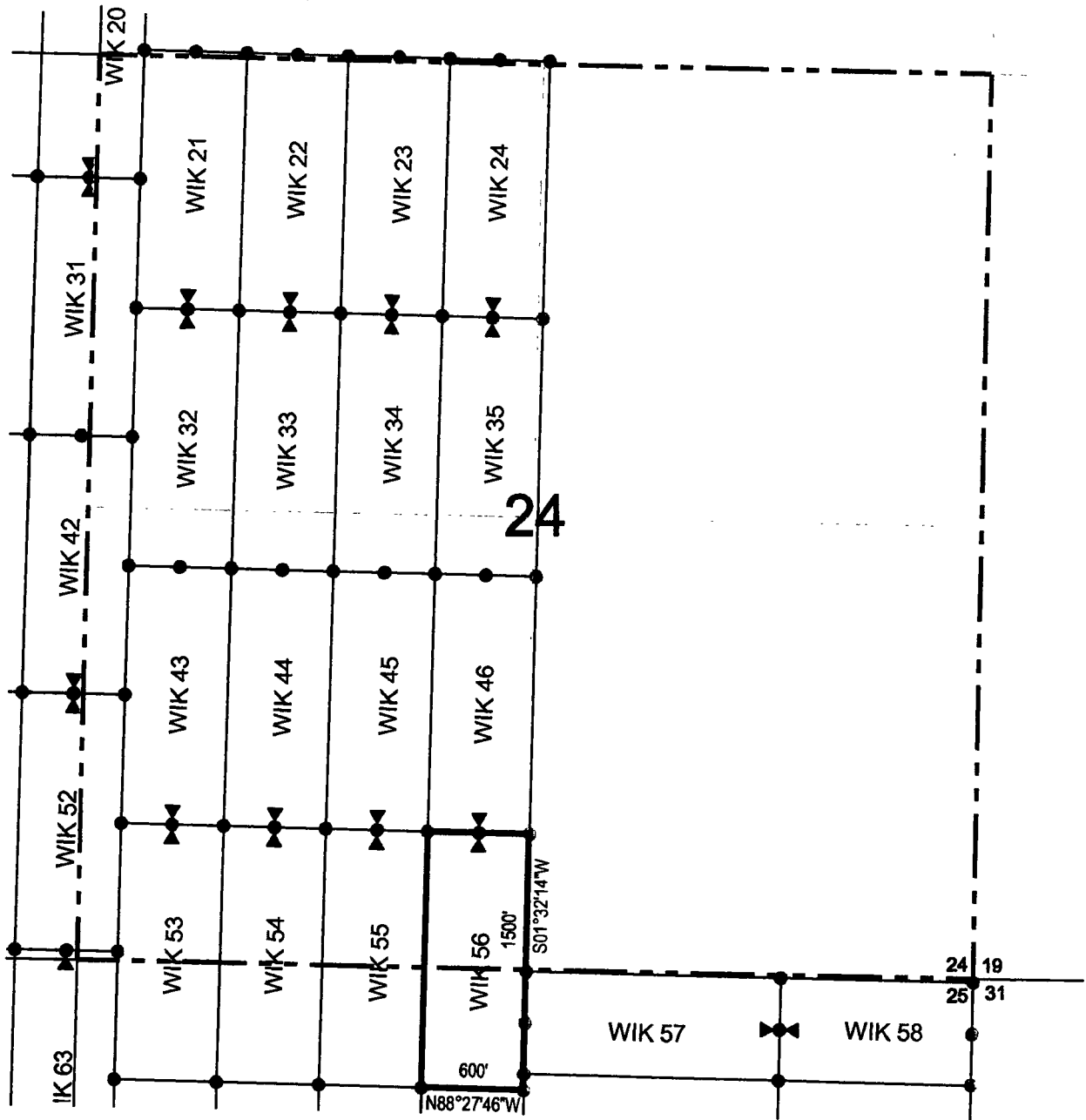
DATED AND POSTED on the ground this 1ST day of September, 2016

LOCATOR (s) Big Sandy, Inc.
8655 E Via De Ventura, #G200
Scottsdale, AZ 85258

AGENT: Larry E. Lehto
Larry S. Lehto

AHC 439716

LODE CLAIM LOCATION MAP



Corner Posts
 Location Monuments
 Scale: 1"=1000'



1. The above map depicts the **WIK 56** Lode Claim, which is located in the SE 1/4 of the SW 1/4 of Section 24, and NE 1/4 of the NW 1/4 of Section 25, Township 16 North, Range 13 West, Gila Salt River Base and Meridian, Mohave County, Arizona, Aquarius Mining District.
2. The type of corner and location monuments used are wood 2"x2"x48" posts and metal tags with location information written thereon.
3. The bearings and distances in degrees and feet between claim corners are as depicted on the above map.

2

After Recordation, please return to:
John Petersen
Big Sandy Incorporated
1538 W. Camino Acierto
Sahuarita, AZ 85629

FEE# 2016039877

OFFICIAL RECORDS
OF MOHAVE COUNTY
ROBERT BALLARD,
COUNTY RECORDER



09/02/2016 11:15 AM Fee: \$10.00

PAGE: 1 of 2

LOCATION NOTICE FOR LODE MINING CLAIM

NOTICE IS HEREBY GIVEN that the WIK 57
lode mining claim has been located
by Big Sandy, Inc. whose current mailing
address is 8655 E Via De Ventura, #G200
Scottsdale, AZ 85258

RECEIVED
BLM AZ STATE OFFICE
2016 SEP 22 P 2:40
PHOENIX, ARIZONA

The general course of this claim is east / west and it is situated in Mohave
County, Arizona. This claim is 1500 feet in length and 600 feet in width. This claim runs
from the location monument on which this location notice is posted approximately 10 feet in a
easterly direction to the east end line and 1490 feet in a westerly direction to the
west end line. This claim is marked by six monuments, one at each corner and one at the center of each
end line of the claim.

The location monument on which this notice is posted is situated within Section 25, Township 16
North, Range 13 West, Gila Salt River Base and Meridian, Arizona and this claim encompasses portions
of the following quarter section (s), section (s), Township (s) and Range (s) NE 1/4 and NW 1/4 of the NE 1/4 of
Section 25, Township 16 North, Range 13 West, Gila Salt River Base and Meridian, Mohave County, Arizona, Aquarius
Mining District.

The locality of this claim with reference to some natural object or permanent monument and additional information
(if any) concerning its locality are as follows: 110 feet south and 4150 feet east of the southeast corner of Section
23, Township 16 North, Range 13 West, to the northeast corner of the claim.

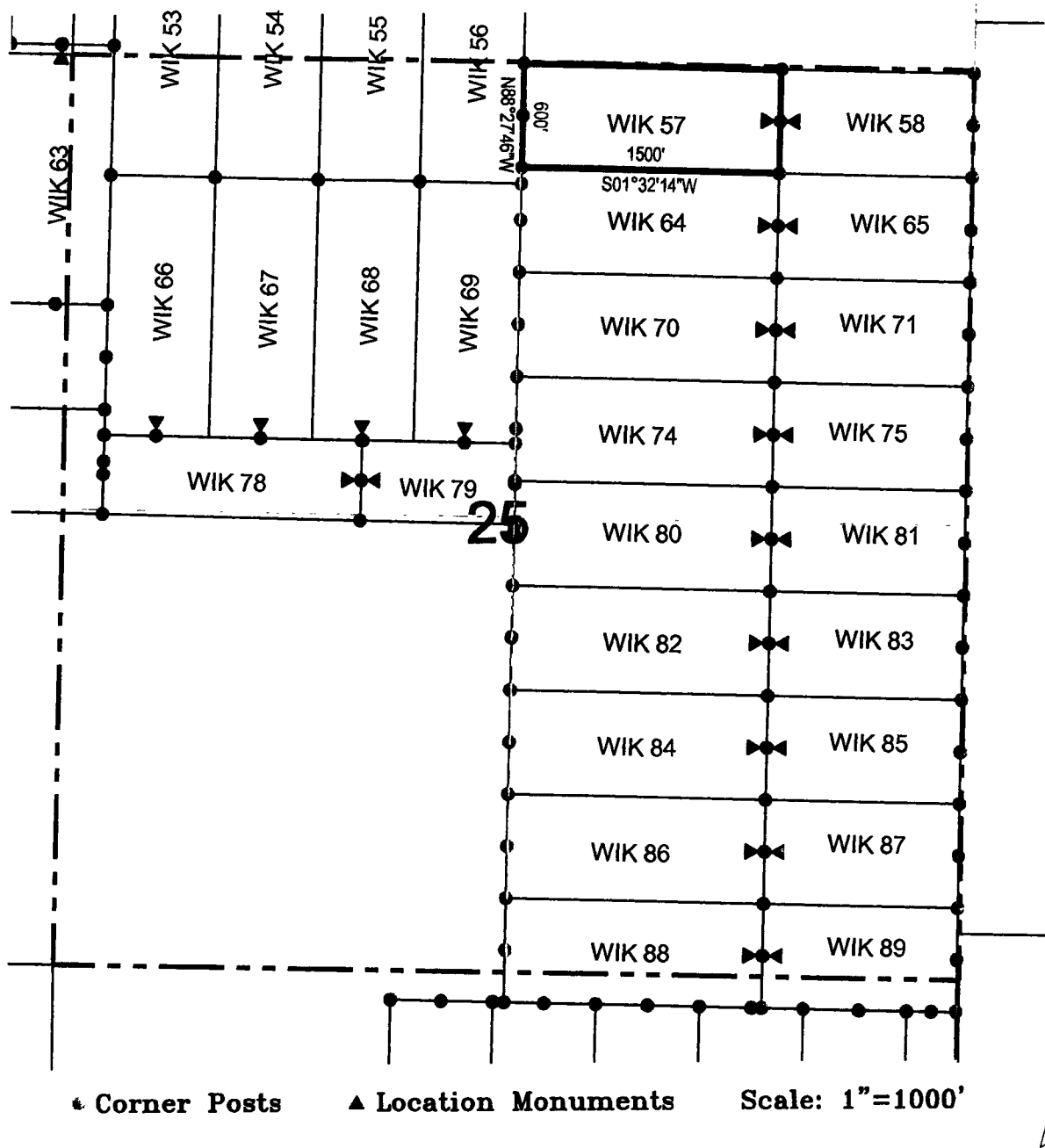
DATED AND POSTED on the ground this 15th day of September, 2016

LOCATOR (s) Big Sandy, Inc.
8655 E Via De Ventura, #G200
Scottsdale, AZ 85258

AGENT: Larry E. Lehto
Larry E. Lehto

AINC439717

LODE CLAIM LOCATION MAP



1. The above map depicts the **WIK 57** Lode Claim, which is located in the NE 1/4 and NW 1/4 of the NE 1/4 of Section 25, Township 16 North, Range 13 West, Gila Salt River Base and Meridian, Mohave County, Arizona, Aquarius Mining District.
2. The type of corner and location monuments used are wood 2"x2"x48" posts and metal tags with location information written thereon.
3. The bearings and distances in degrees and feet between claim corners are as depicted on the above map.

2

After Recordation, please return to:

John Petersen
Big Sandy Incorporated
1538 W. Camino Acierto
Sahuarita, AZ 85629

FEE# 2016039878

OFFICIAL RECORDS
OF MOHAVE COUNTY
ROBERT BALLARD,
COUNTY RECORDER



09/02/2016 11:15 AM Fee: \$10.00

PAGE: 1 of 2

LOCATION NOTICE FOR LODE MINING CLAIM

NOTICE IS HEREBY GIVEN that the WIK 58
_____ lode mining claim has been located
by Big Sandy, Inc. whose current mailing
address is 8655 E Via De Ventura, #G200
Scottsdale, AZ 85258

RECEIVED
BLM AZ STATE OFFICE
2016 SEP 22 P 2:40
PHOENIX, ARIZONA

The general course of this claim is east / west and it is situated in Mohave
County, Arizona. This claim is 1131 feet in length and 600 feet in width. This claim runs
from the location monument on which this location notice is posted approximately 1121 feet in a
easterly direction to the east end line and 10 feet in a westerly direction to the
west end line. This claim is marked by six monuments, one at each corner and one at the center of each
end line of the claim.

The location monument on which this notice is posted is situated within Section 25, Township 16
North, Range 13 West, Gila Salt River Base and Meridian, Arizona and this claim encompasses portions
of the following quarter section (s), section (s), Township (s) and Range (s) NE 1/4 of the NE 1/4 of Section 25,
Township 16 North, Range 13 West, Gila Salt River Base and Meridian, Mohave County, Arizona, Aquarius Mining
District.

The locality of this claim with reference to some natural object or permanent monument and additional information
(if any) concerning its locality are as follows: 139 feet south and 5280 feet east of the southeast corner of Section
23, Township 16 North, Range 13 West, to the northeast corner of the claim.

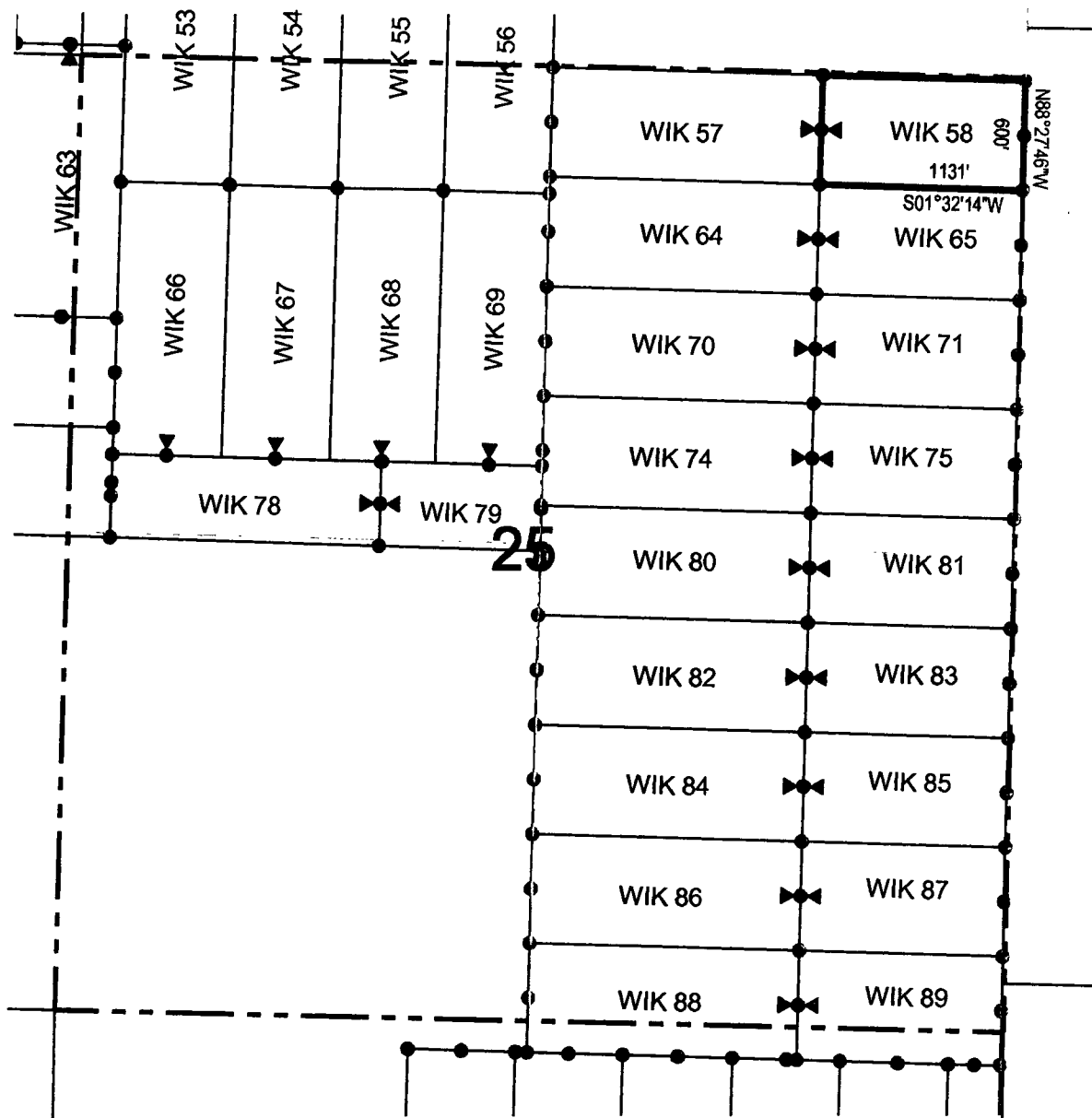
DATED AND POSTED on the ground this 1st day of September, 2016

LOCATOR (s) Big Sandy, Inc.
8655 E Via De Ventura, #G200
Scottsdale, AZ 85258

AGENT: Larry E. Lehto
Larry E. Lehto

AHCH 39718

LODE CLAIM LOCATION MAP

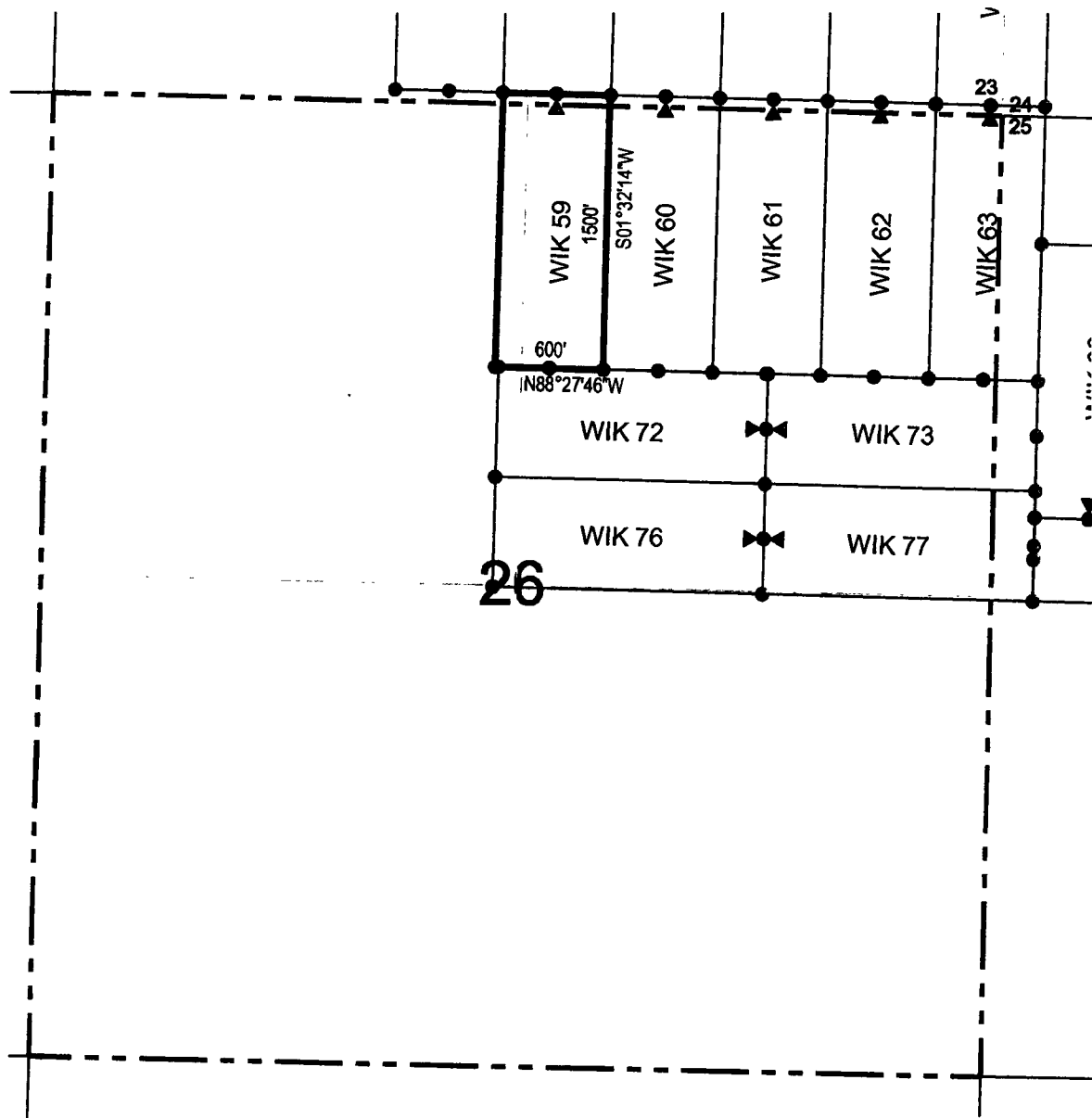


Corner Posts
 Location Monuments
 Scale: 1"=1000'



1. The above map depicts the **WIK 58** Lode Claim, which is located in the NE 1/4 of the NE 1/4 of Section 25, Township 16 North, Range 13 West, Gila Salt River Base and Meridian, Mohave County, Arizona, Aquarius Mining District.
2. The type of corner and location monuments used are wood 2"x2"x48" posts and metal tags with location information written thereon.
3. The bearings and distances in degrees and feet between claim corners are as depicted on the above map.

LODE CLAIM LOCATION MAP

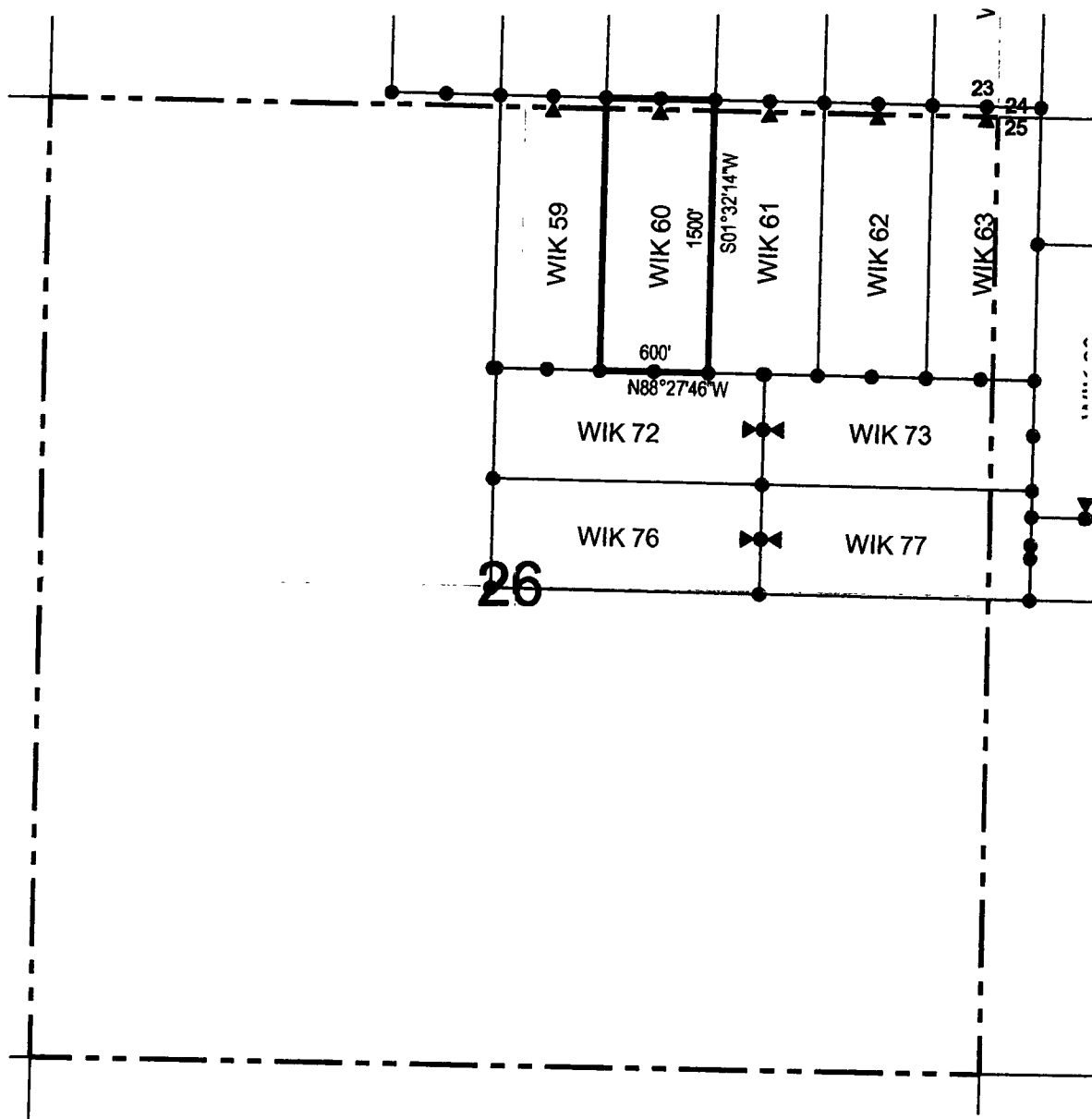


● Corner Posts ▲ Location Monuments Scale: 1"=1000'



1. The above map depicts the **WIK 59** Lode Claim, which is located in the SW 1/4 of the SE 1/4 and SE 1/4 of the SW 1/4 of Section 23, and NE 1/4 and SE 1/4 of the NW 1/4, and SW 1/4 and NW 1/4 of the NE 1/4 of Section 26, Township 16 North, Range 13 West, Gila Salt River Base and Meridian, Mohave County, Arizona, Aquarius Mining District.
2. The type of corner and location monuments used are wood 2"x2"x48" posts and metal tags with location information written thereon.
3. The bearings and distances in degrees and feet between claim corners are as depicted on the above map.

LODE CLAIM LOCATION MAP



◐ Corner Posts ▲ Location Monuments Scale: 1"=1000'



1. The above map depicts the **WIK 60** Lode Claim, which is located in the SW 1/4 of the SE 1/4 of Section 23, and NW 1/4 and SW 1/4 of the NE 1/4 of Section 26, Township 16 North, Range 13 West, Gila Salt River Base and Meridian, Mohave County, Arizona, Aquarius Mining District.
2. The type of corner and location monuments used are wood 2"x2"x48" posts and metal tags with location information written thereon.
3. The bearings and distances in degrees and feet between claim corners are as depicted on the above map.

2

After Recordation, please return to:
John Petersen
Big Sandy Incorporated
1538 W. Camino Acierto
Sahuarita, AZ 85629

FEE# 2016039881

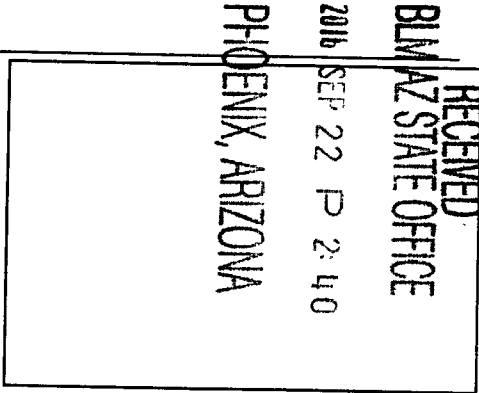
OFFICIAL RECORDS
OF MOHAVE COUNTY
ROBERT BALLARD,
COUNTY RECORDER



09/02/2016 11:15 AM Fee: \$10.00

PAGE: 1 of 2

LOCATION NOTICE FOR LODE MINING CLAIM
NOTICE IS HEREBY GIVEN that the WIK 61
_____ lode mining claim has been located
by Big Sandy, Inc. whose current mailing
address is 8655 E Via De Ventura, #G200
Scottsdale, AZ 85258



The general course of this claim is north / south and it is situated in Mohave
County, Arizona. This claim is 1500 feet in length and 600 feet in width. This claim runs
from the location monument on which this location notice is posted approximately 10 feet in a
northerly direction to the north end line and 1490 feet in a southerly direction to the
south end line. This claim is marked by six monuments, one at each corner and one at the center of each
end line of the claim.

The location monument on which this notice is posted is situated within Section 23, Township 16
North, Range 13 West, Gila Salt River Base and Meridian, Arizona and this claim encompasses portions
of the following quarter section (s), section (s), Township (s) and Range (s) SE 1/4 and SW 1/4 of the SE 1/4 of
Section 23, and NW 1/4, SW 1/4, SE 1/4 and NE 1/4 of the NE 1/4 of Section 26, Township 16 North, Range 13 West,
Gila Salt River Base and Meridian, Mohave County, Arizona, Aquarius Mining District.

The locality of this claim with reference to some natural object or permanent monument and additional information
(if any) concerning its locality are as follows: 80 feet north and 967 feet west of the southeast corner of Section
23, Township 16 North, Range 13 West, to the northeast corner of the claim.

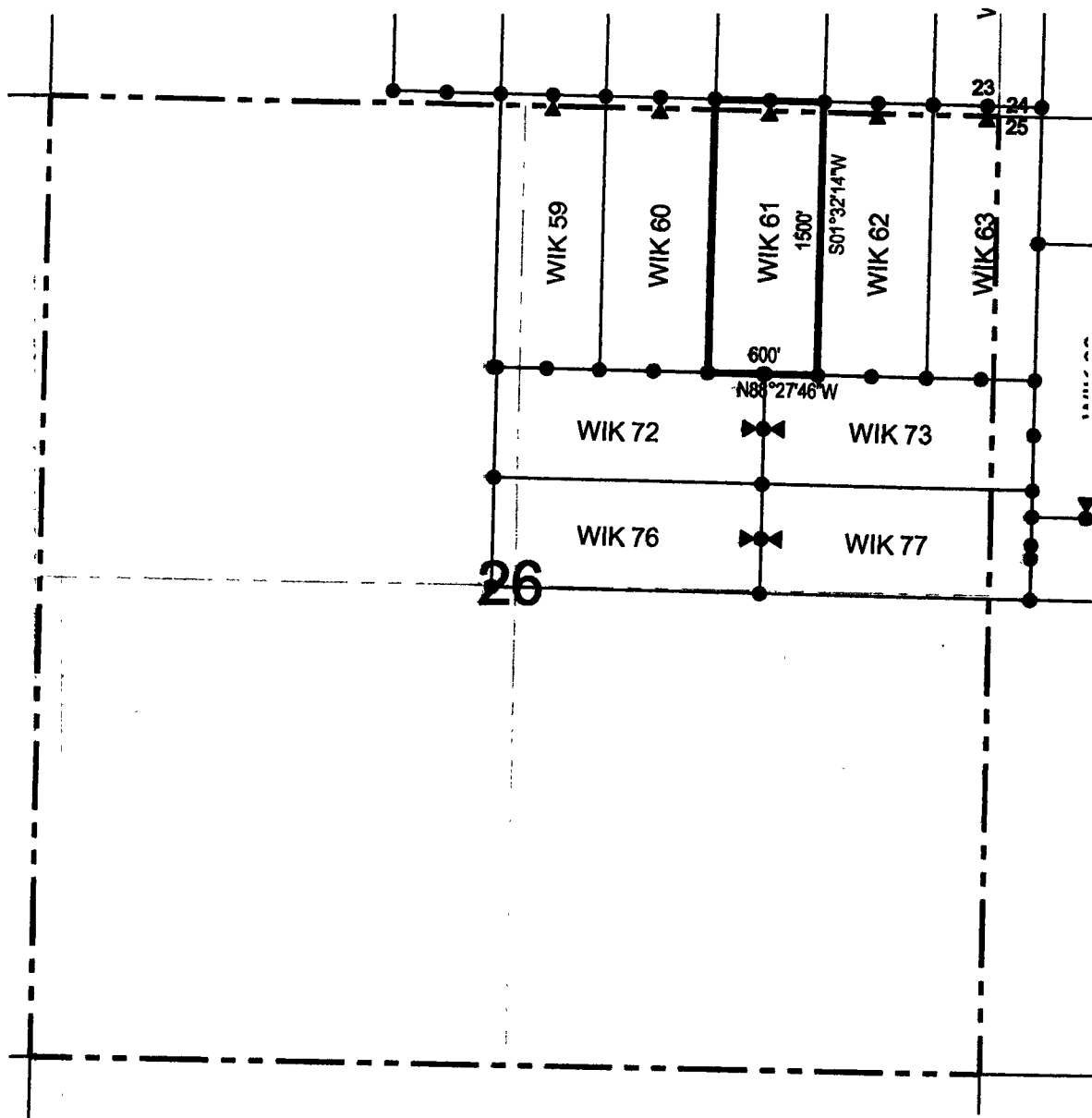
DATED AND POSTED on the ground this 1st day of September, 2016

LOCATOR (s) Big Sandy, Inc.
8655 E Via De Ventura, #G200
Scottsdale, AZ 85258

AGENT: Larry E. Lehto
Larry E. Lehto

AHC439721

LODE CLAIM LOCATION MAP



● Corner Posts ▲ Location Monuments Scale: 1"=1000'



1. The above map depicts the **WIK 61** Lode Claim, which is located in the SE 1/4 and SW 1/4 of the SE 1/4 of Section 23, and NW 1/4, SW 1/4, SE 1/4 and NE 1/4 of the NE 1/4 of Section 26, Township 16 North, Range 13 West, Gila Salt River Base and Meridian, Mohave County, Arizona, Aquarius Mining District.
2. The type of corner and location monuments used are wood 2"x2"x48" posts and metal tags with location information written thereon.
3. The bearings and distances in degrees and feet between claim corners are as depicted on the above map.

2

After Recordation, please return to:
John Petersen
Big Sandy Incorporated
1538 W. Camino Acierto
Sahuarita, AZ 85629

FEE# 2016039882

OFFICIAL RECORDS
OF MOHAVE COUNTY
ROBERT BALLARD,
COUNTY RECORDER



09/02/2016 11:15 AM Fee: \$10.00

PAGE: 1 of 2

LOCATION NOTICE FOR LODE MINING CLAIM

NOTICE IS HEREBY GIVEN that the WIK 62
lode mining claim has been located
by Big Sandy, Inc. whose current mailing
address is 8655 E Via De Ventura, #G200
Scottsdale, AZ 85258

RECEIVED
BLM AZ STATE OFFICE
2016 SEP 22 P 2:40
PHOENIX, ARIZONA

The general course of this claim is north / south and it is situated in Mohave
County, Arizona. This claim is 1500 feet in length and 600 feet in width. This claim runs
from the location monument on which this location notice is posted approximately 10 feet in a
northerly direction to the north end line and 1490 feet in a southerly direction to the
south end line. This claim is marked by six monuments, one at each corner and one at the center of each
end line of the claim.

The location monument on which this notice is posted is situated within Section 23, Township 16
North, Range 13 West, Gila Salt River Base and Meridian, Arizona and this claim encompasses portions
of the following quarter section (s), section (s), Township (s) and Range (s) SE 1/4 of the SE 1/4 of Section 23,
and NE 1/4 and SE 1/4 of the NE 1/4 of Section 26, Township 16 North, Range 13 West, Gila Salt River Base and
Meridian, Mohave County, Arizona, Aquarius Mining District.

The locality of this claim with reference to some natural object or permanent monument and additional information
(if any) concerning its locality are as follows: 64 feet north and 364 feet west of the southeast corner of Section
23, Township 16 North, Range 13 West, to the northeast corner of the claim.

DATED AND POSTED on the ground this 15th day of September, 2016

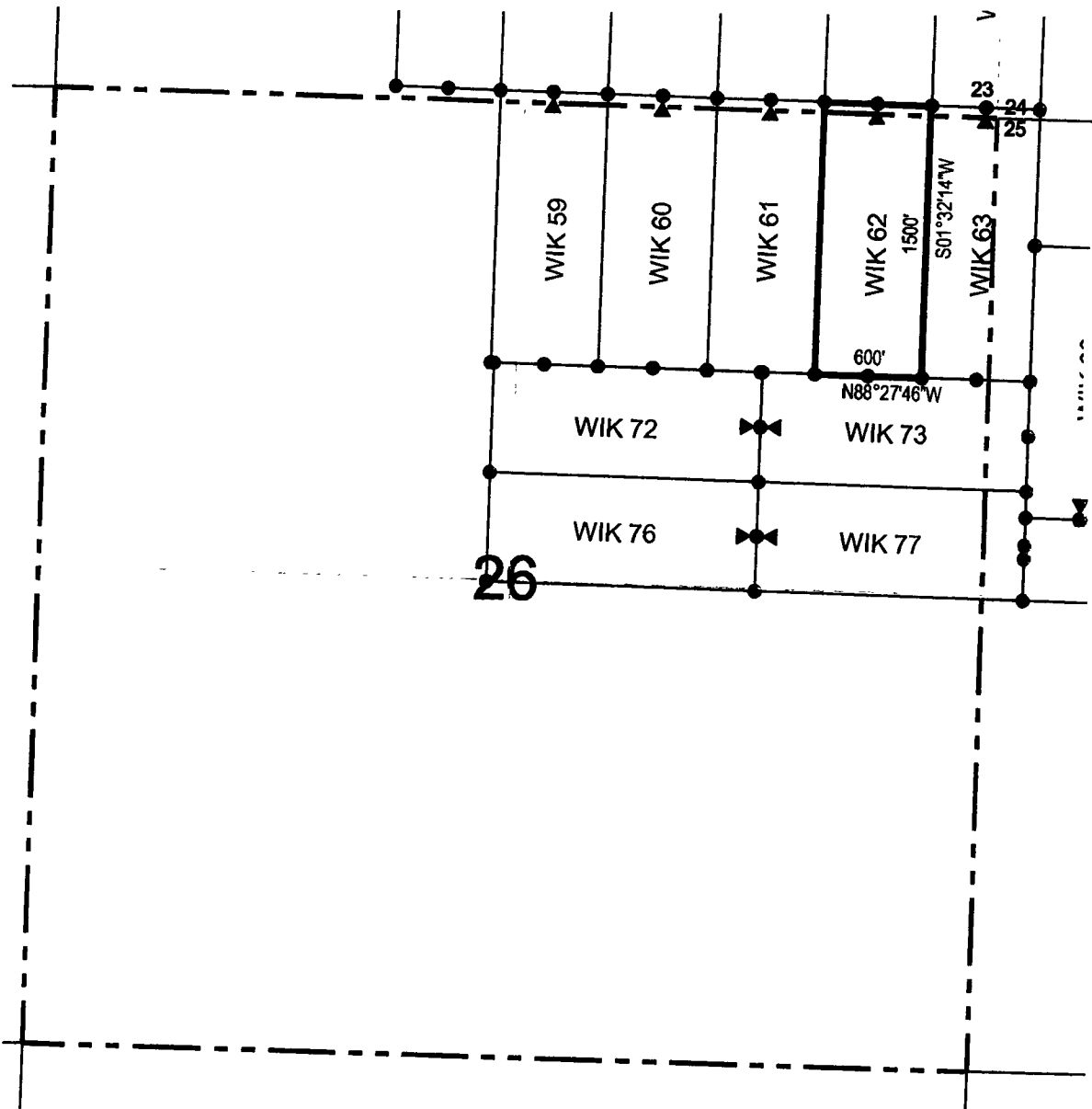
LOCATOR (s) Big Sandy, Inc.
8655 E Via De Ventura, #G200
Scottsdale, AZ 85258

AGENT:

Larry E. Lehto
Jerry G. Scott

AHCU39722

LODE CLAIM LOCATION MAP



Corner Posts
 Location Monuments
 Scale: 1"=1000'



1. The above map depicts the **WIK 62** Lode Claim, which is located in the SE 1/4 of the SE 1/4 of Section 23, and NE 1/4 and SE 1/4 of the NE 1/4 of Section 26, Township 16 North, Range 13 West, Gila Salt River Base and Meridian, Mohave County, Arizona, Aquarius Mining District.
2. The type of corner and location monuments used are wood 2"x2"x48" posts and metal tags with location information written thereon.
3. The bearings and distances in degrees and feet between claim corners are as depicted on the above map.

2



FEE# 2016039883

OFFICIAL RECORDS OF MOHAVE COUNTY ROBERT BALLARD COUNTY RECORDER



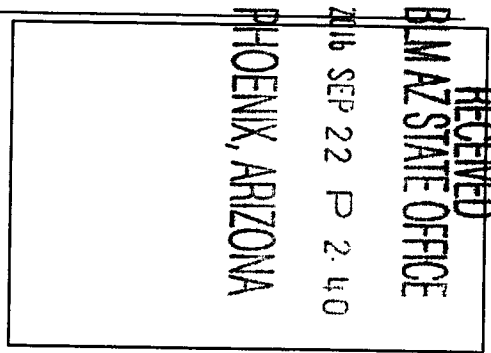
09/02/2016 11:15 AM Fee: \$10.00

PAGE: 1 of 2

After Recordation, please return to: John Petersen Big Sandy Incorporated 1538 W. Camino Acierto Sahuarita, AZ 85629

LOCATION NOTICE FOR LODE MINING CLAIM

NOTICE IS HEREBY GIVEN that the WIK 63 lode mining claim has been located by Big Sandy, Inc. whose current mailing address is 8655 E Via De Ventura, #G200 Scottsdale, AZ 85258



AI1C139723

The general course of this claim is north / south and it is situated in Mohave County, Arizona. This claim is 1500 feet in length and 600 feet in width. This claim runs from the location monument on which this location notice is posted approximately 10 feet in a northerly direction to the north end line and 1490 feet in a southerly direction to the south end line. This claim is marked by six monuments, one at each corner and one at the center of each end line of the claim.

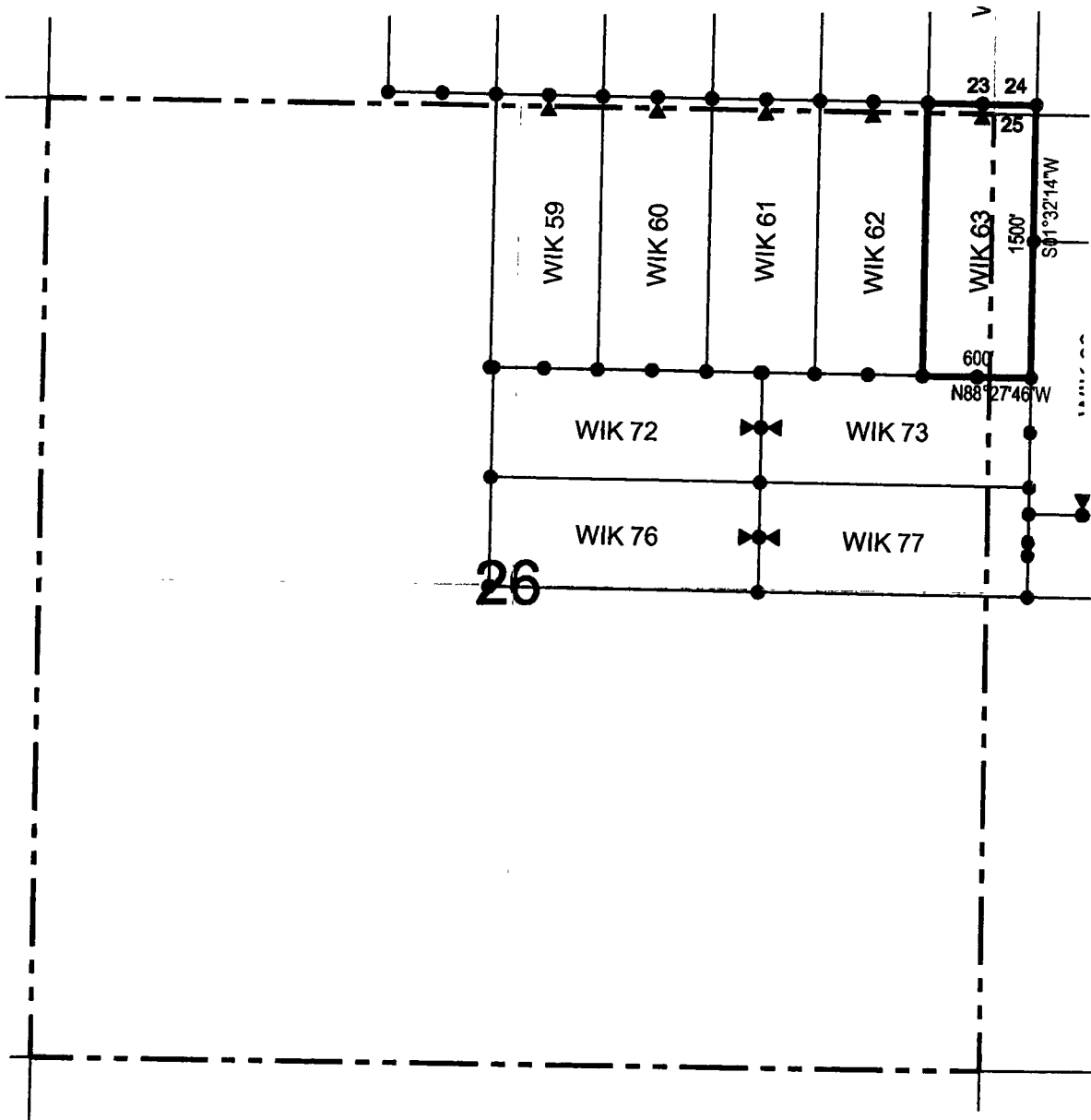
The location monument on which this notice is posted is situated within Section 23, Township 16 North, Range 13 West, Gila Salt River Base and Meridian, Arizona and this claim encompasses portions of the following quarter section (s), section (s), Township (s) and Range (s) SE 1/4 of the SE 1/4 of Section 23, NE 1/4 and SE 1/4 of the NE 1/4 of Section 26, SW 1/4 and NW 1/4 of the NW 1/4 of Section 25, and SW 1/4 of the SW 1/4 of Section 24, Township 16 North, Range 13 West, Gila Salt River Base and Meridian, Mohave County, Arizona, Aquarius Mining District.

The locality of this claim with reference to some natural object or permanent monument and additional information (if any) concerning its locality are as follows: 48 feet north and 239 feet east of the southeast corner of Section 23, Township 16 North, Range 13 West, to the northeast corner of the claim.

DATED AND POSTED on the ground this 15th day of September, 2016.

LOCATOR (s) Big Sandy, Inc. AGENT: Larry E. Lehto 8655 E Via De Ventura, #G200 Scottsdale, AZ 85258

LODE CLAIM LOCATION MAP



● Corner Posts

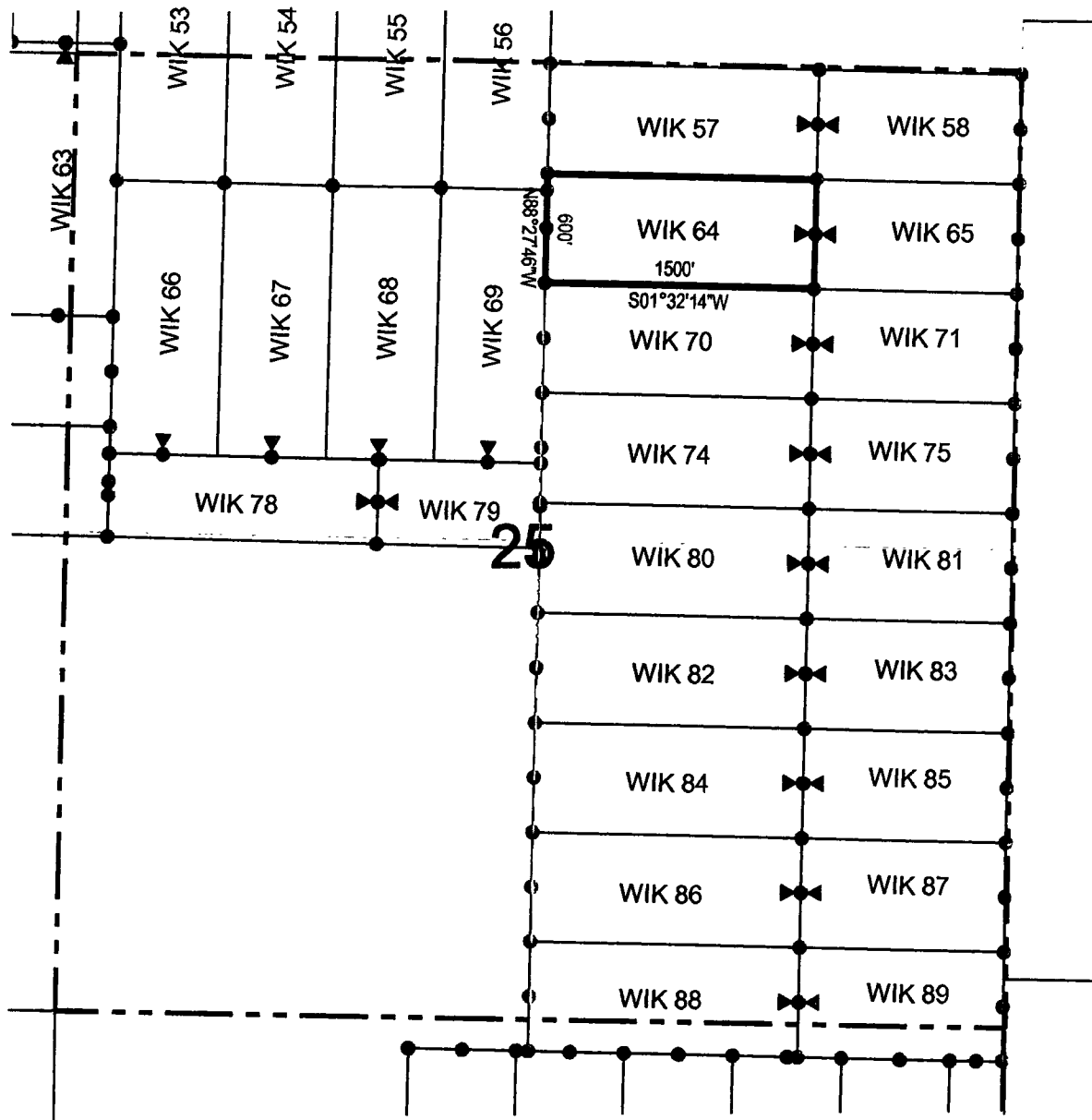
▲ Location Monuments

Scale: 1"=1000'



1. The above map depicts the **WIK 63** Lode Claim, which is located in the SE 1/4 of the SE 1/4 of Section 23, NE 1/4 and SE 1/4 of the NE 1/4 of Section 26, SW 1/4 and NW 1/4 of the NW 1/4 of Section 25, and SW 1/4 of the SW 1/4 of Section 24, Township 16 North, Range 13 West, Gila Salt River Base and Meridian, Mohave County, Arizona, Aquarius Mining District.
2. The type of corner and location monuments used are wood 2"x2"x48" posts and metal tags with location information written thereon.
3. The bearings and distances in degrees and feet between claim corners are as depicted on the above map.

LODE CLAIM LOCATION MAP

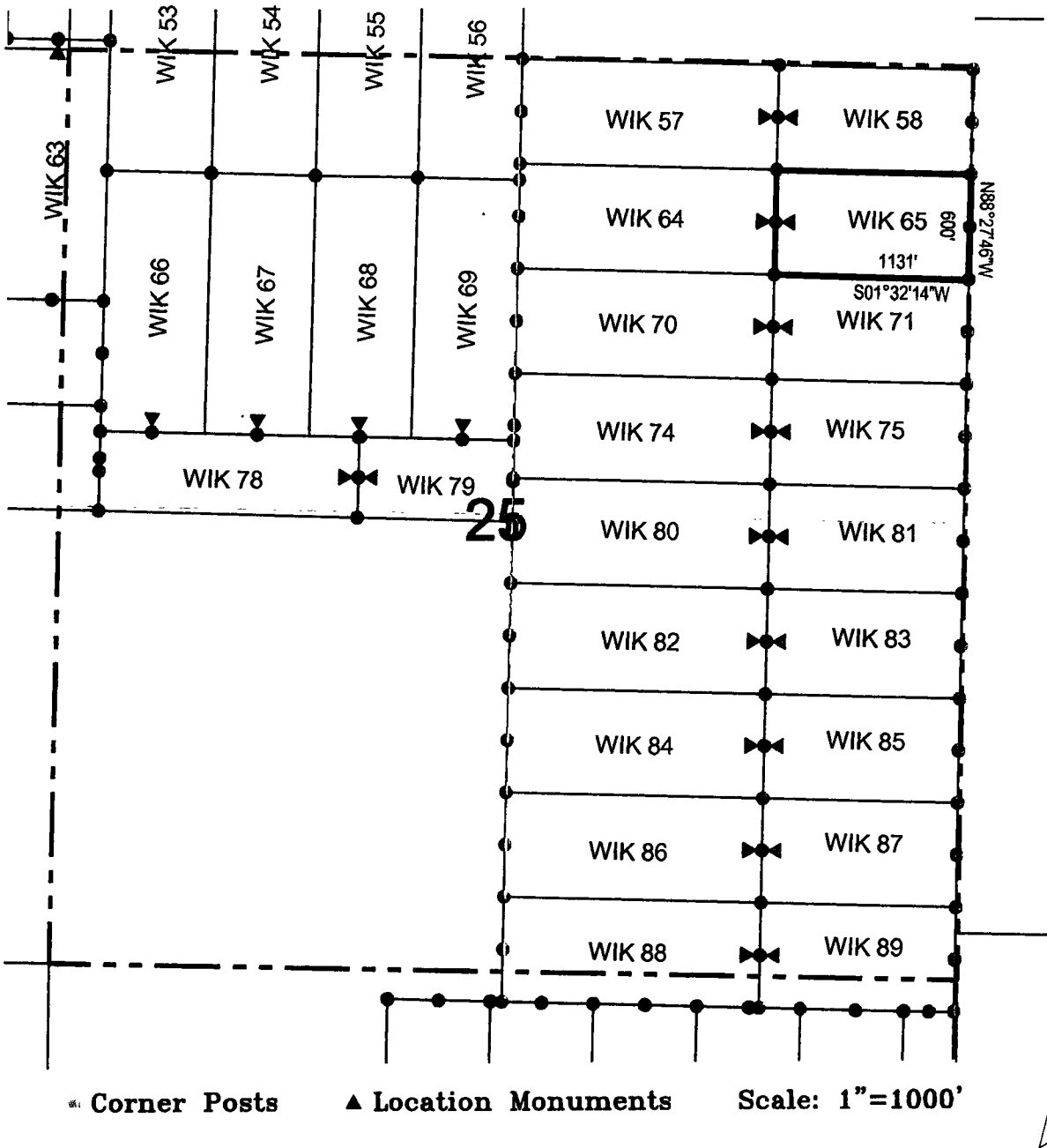


Corner Posts
 Location Monuments
 Scale: 1"=1000'



1. The above map depicts the **WIK 64** Lode Claim, which is located in the NE 1/4 and NW 1/4 of the NE 1/4 of Section 25, Township 16 North, Range 13 West, Gila Salt River Base and Meridian, Mohave County, Arizona, Aquarius Mining District.
2. The type of corner and location monuments used are wood 2"x2"x48" posts and metal tags with location information written thereon.
3. The bearings and distances in degrees and feet between claim corners are as depicted on the above map.

LODE CLAIM LOCATION MAP



1. The above map depicts the **WIK 65** Lode Claim, which is located in the NE 1/4 of the NE 1/4 of Section 25, Township 16 North, Range 13 West, Gila Salt River Base and Meridian, Mohave County, Arizona, Aquarius Mining District.
2. The type of corner and location monuments used are wood 2"x2"x48" posts and metal tags with location information written thereon.
3. The bearings and distances in degrees and feet between claim corners are as depicted on the above map.

2

After Recordation, please return to:
John Petersen
Big Sandy Incorporated
1538 W. Camino Acierto
Sahuarita, AZ 85629

FEE# 2016039886

OFFICIAL RECORDS
OF MOHAVE COUNTY
ROBERT BALLARD,
COUNTY RECORDER

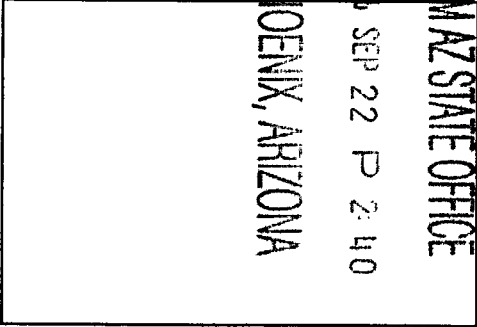


09/02/2016 11:15 AM Fee: \$10.00

PAGE: 1 of 2

LOCATION NOTICE FOR LODE MINING CLAIM

NOTICE IS HEREBY GIVEN that the WIK 66
lode mining claim has been located
by Big Sandy, Inc. whose current mailing
address is 8655 E Via De Ventura, #G200
Scottsdale, AZ 85258



The general course of this claim is north / south and it is situated in Mohave
County, Arizona. This claim is 1500 feet in length and 600 feet in width. This claim runs
from the location monument on which this location notice is posted approximately 1490 feet in a
northerly direction to the north end line and 10 feet in a southerly direction to the
south end line. This claim is marked by six monuments, one at each corner and one at the center of each
end line of the claim.

The location monument on which this notice is posted is situated within Section 25, Township 16
North, Range 13 West, Gila Salt River Base and Meridian, Arizona and this claim encompasses portions
of the following quarter section (s), section (s), Township (s) and Range (s) SW 1/4 and NW 1/4 of the NW 1/4 of
Section 25, Township 16 North, Range 13 West, Gila Salt River Base and Meridian, Mohave County, Arizona, Aquarius
Mining District.

The locality of this claim with reference to some natural object or permanent monument and additional information
(if any) concerning its locality are as follows: 718 feet south and 822 feet east of the southeast corner of Section
23, Township 16 North, Range 13 West, to the northeast corner of the claim.

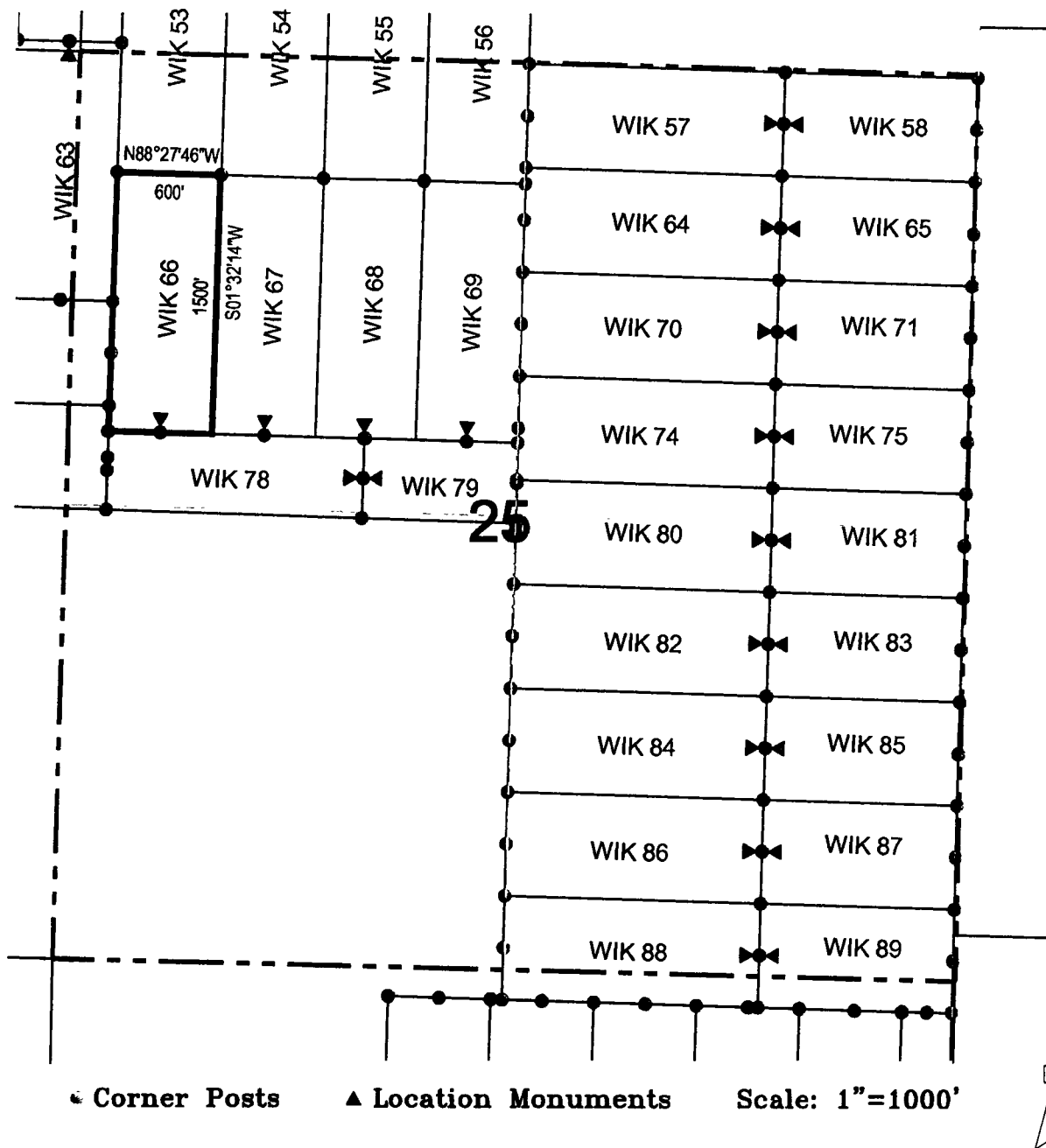
DATED AND POSTED on the ground this 1ST day of September, 2016

LOCATOR (s) Big Sandy, Inc.
8655 E Via De Ventura, #G200
Scottsdale, AZ 85258

AGENT: Larry E. Lehto
Jimmy E. Lehto

AHCH 39126

LODE CLAIM LOCATION MAP



1. The above map depicts the **WIK 66** Lode Claim, which is located in the SW 1/4 and NW 1/4 of the NW 1/4 of Section 25, Township 16 North, Range 13 West, Gila Salt River Base and Meridian, Mohave County, Arizona, Aquarius Mining District.
2. The type of corner and location monuments used are wood 2"x2"x48" posts and metal tags with location information written thereon.
3. The bearings and distances in degrees and feet between claim corners are as depicted on the above map.

2

After Recordation, please return to:
John Petersen
Big Sandy Incorporated
1538 W. Camino Acierto
Sahuarita, AZ 85629

FEE# 2016039887

OFFICIAL RECORDS
OF MOHAVE COUNTY
ROBERT BALLARD,
COUNTY RECORDER

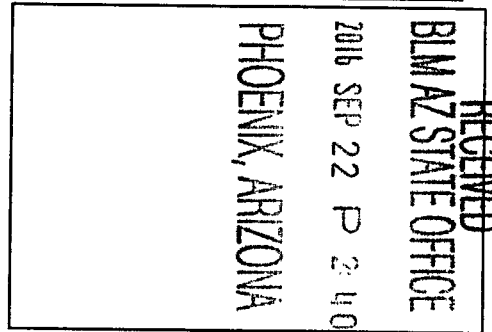


09/02/2016 11:15 AM Fee: \$10.00

PAGE: 1 of 2

LOCATION NOTICE FOR LODE MINING CLAIM

NOTICE IS HEREBY GIVEN that the WIK 67
lode mining claim has been located
by Big Sandy, Inc. whose current mailing
address is 8655 E Via De Ventura, #G200
Scottsdale, AZ 85258



The general course of this claim is north / south and it is situated in Mohave
County, Arizona. This claim is 1500 feet in length and 600 feet in width. This claim runs
from the location monument on which this location notice is posted approximately 1490 feet in a
northerly direction to the north end line and 10 feet in a southerly direction to the
south end line. This claim is marked by six monuments, one at each corner and one at the center of each
end line of the claim.

The location monument on which this notice is posted is situated within Section 25, Township 16
North, Range 13 West, Gila Salt River Base and Meridian, Arizona and this claim encompasses portions
of the following quarter section (s), section (s), Township (s) and Range (s) SW 1/4, SE 1/4, NE 1/4 and NW 1/4
of the NW 1/4 of Section 25, Township 16 North, Range 13 West, Gila Salt River Base and Meridian, Mohave County,
Arizona, Aquarius Mining District.

The locality of this claim with reference to some natural object or permanent monument and additional information
(if any) concerning its locality are as follows: 734 feet south and 1425 feet east of the southeast corner of Section
23, Township 16 North, Range 13 West, to the northeast corner of the claim.

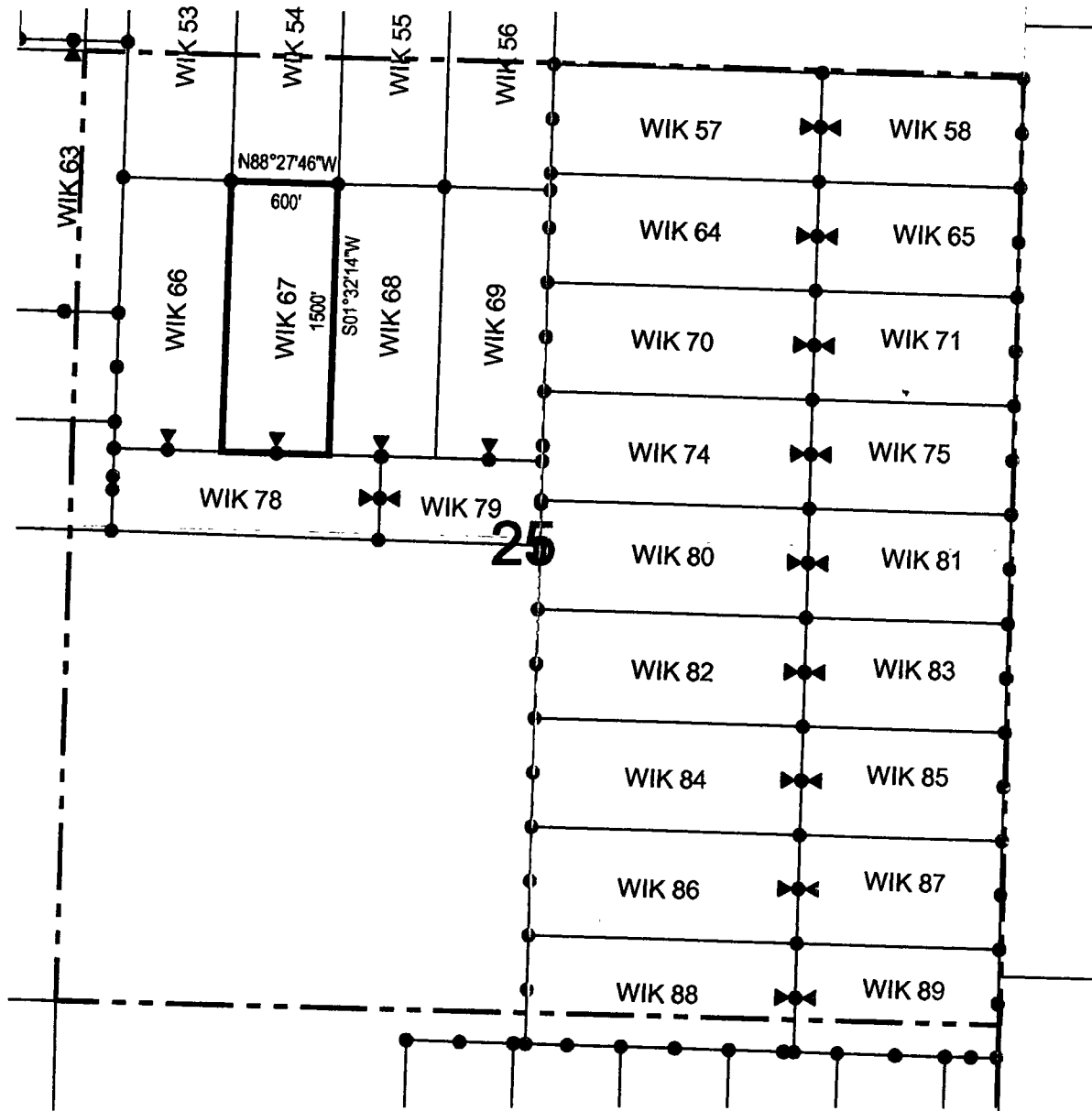
DATED AND POSTED on the ground this 1st day of September 2016.

LOCATOR (s) Big Sandy, Inc.
8655 E Via De Ventura, #G200
Scottsdale, AZ 85258

AGENT: Larry E. Lehto
Larry E. Lehto

AHC439727

LODE CLAIM LOCATION MAP



Corner Posts
 Location Monuments
 Scale: 1"=1000'



1. The above map depicts the **WIK 67** Lode Claim, which is located in the SW 1/4, SE 1/4, NE 1/4 and NW 1/4 of the NW 1/4 of Section 25, Township 16 North, Range 13 West, Gila Salt River Base and Meridian, Mohave County, Arizona, Aquarius Mining District.
2. The type of corner and location monuments used are wood 2"x2"x48" posts and metal tags with location information written thereon.
3. The bearings and distances in degrees and feet between claim corners are as depicted on the above map.

2

After Recordation, please return to:
John Petersen
Big Sandy Incorporated
1538 W. Camino Acierto
Sahuarita, AZ 85629

FEE# 2016039888

OFFICIAL RECORDS
OF MOHAVE COUNTY
ROBERT BALLARD,
COUNTY RECORDER



09/02/2016 11:15 AM Fee: \$10.00

PAGE: 1 of 2

LOCATION NOTICE FOR LODE MINING CLAIM

NOTICE IS HEREBY GIVEN that the WIK 68
lode mining claim has been located
by Big Sandy, Inc. whose current mailing
address is 8655 E Via De Ventura, #G200
Scottsdale, AZ 85258

RECEIVED
BIM AZ STATE OFFICE
2016 SEP 22 P 2:40
PHOENIX, ARIZONA

The general course of this claim is north / south and it is situated in Mohave
County, Arizona. This claim is 1500 feet in length and 600 feet in width. This claim runs
from the location monument on which this location notice is posted approximately 1490 feet in a
northerly direction to the north end line and 10 feet in a southerly direction to the
south end line. This claim is marked by six monuments, one at each corner and one at the center of each
end line of the claim.

The location monument on which this notice is posted is situated within Section 25, Township 16
North, Range 13 West, Gila Salt River Base and Meridian, Arizona and this claim encompasses portions
of the following quarter section (s), section (s), Township (s) and Range (s) SE 1/4 and NE 1/4 of the NW 1/4 of
Section 25, Township 16 North, Range 13 West, Gila Salt River Base and Meridian, Mohave County, Arizona, Aquarius
Mining District.

The locality of this claim with reference to some natural object or permanent monument and additional information
(if any) concerning its locality are as follows: 751 feet south and 2029 feet east of the southeast corner of Section
23, Township 16 North, Range 13 West, to the northeast corner of the claim.

DATED AND POSTED on the ground this 1st day of September, 2016

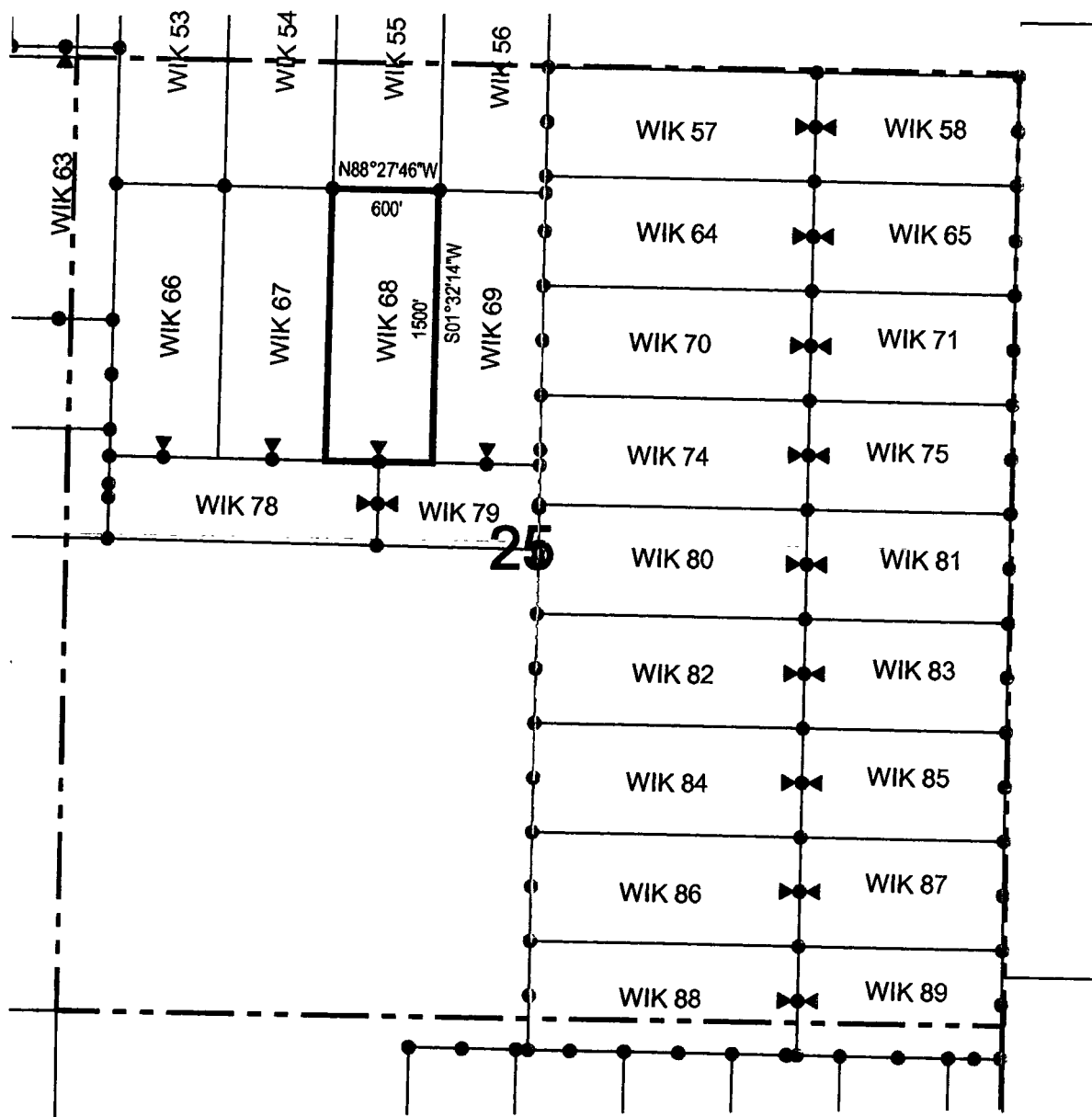
LOCATOR (s) Big Sandy, Inc.
8655 E Via De Ventura, #G200
Scottsdale, AZ 85258

AGENT:

Larry E. Lehto
Larry E. Lehto

AH0439728

LODE CLAIM LOCATION MAP



• Corner Posts

▲ Location Monuments

Scale: 1"=1000'



1. The above map depicts the **WIK 68** Lode Claim, which is located in the SE 1/4 and NE 1/4 of the NW 1/4 of Section 25, Township 16 North, Range 13 West, Gila Salt River Base and Meridian, Mohave County, Arizona, Aquarius Mining District.
2. The type of corner and location monuments used are wood 2"x2"x48" posts and metal tags with location information written thereon.
3. The bearings and distances in degrees and feet between claim corners are as depicted on the above map.



FEE# 2016039889

OFFICIAL RECORDS
OF MOHAVE COUNTY
ROBERT BALLARD,
COUNTY RECORDER



09/02/2016 11:15 AM Fee: \$10.00

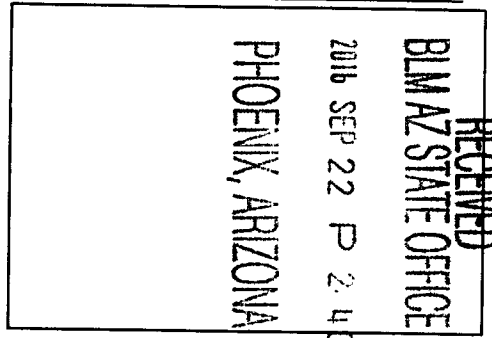
PAGE: 1 of 2

After Recordation, please return to:

John Petersen
Big Sandy Incorporated
1538 W. Camino Acierto
Sahuarita, AZ 85629

LOCATION NOTICE FOR LODE MINING CLAIM

NOTICE IS HEREBY GIVEN that the WIK 69
lode mining claim has been located
by Big Sandy, Inc. whose current mailing
address is 8655 E Via De Ventura, #G200
Scottsdale, AZ 85258



The general course of this claim is north / south and it is situated in Mohave
County, Arizona. This claim is 1500 feet in length and 600 feet in width. This claim runs
from the location monument on which this location notice is posted approximately 1490 feet in a
northerly direction to the north end line and 10 feet in a southerly direction to the
south end line. This claim is marked by six monuments, one at each corner and one at the center of each
end line of the claim.

The location monument on which this notice is posted is situated within Section 25, Township 16
North, Range 13 West, Gila Salt River Base and Meridian, Arizona and this claim encompasses portions
of the following quarter section (s), section (s), Township (s) and Range (s) SE 1/4 and NE 1/4 of the NW 1/4 of
Section 25, Township 16 North, Range 13 West, Gila Salt River Base and Meridian, Mohave County, Arizona, Aquarius
Mining District.

The locality of this claim with reference to some natural object or permanent monument and additional information
(if any) concerning its locality are as follows: 767 feet south and 2632 feet east of the southeast corner of Section
23, Township 16 North, Range 13 West, to the northeast corner of the claim.

DATED AND POSTED on the ground this 1st day of September, 2016.

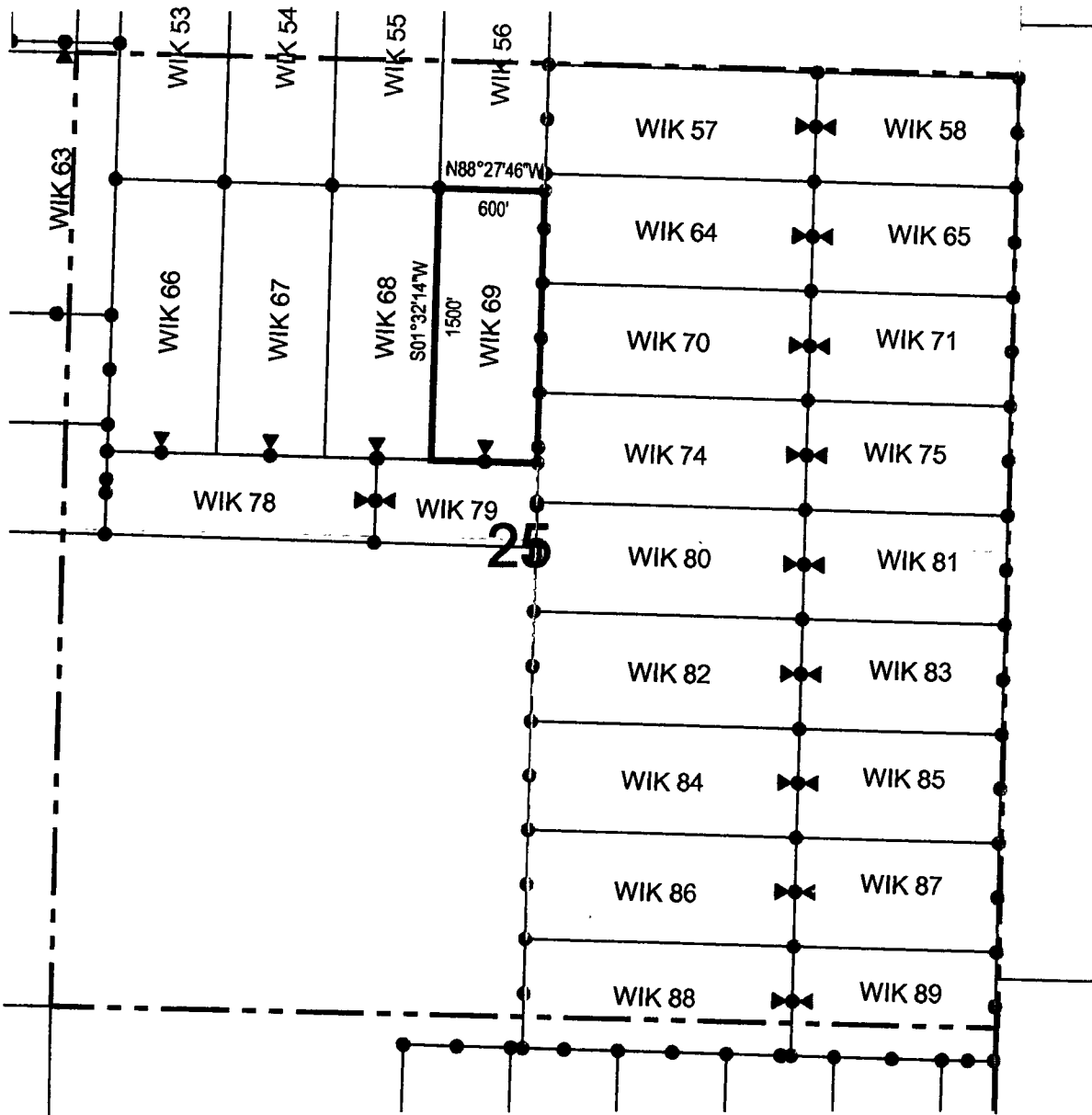
LOCATOR (s) Big Sandy, Inc.
8655 E Via De Ventura, #G200
Scottsdale, AZ 85258

AGENT:

Larry E. Lehto
Danny E. [Signature]

AIIC 439729

LODE CLAIM LOCATION MAP



◄ Corner Posts ▲ Location Monuments Scale: 1"=1000'



1. The above map depicts the **WIK 69** Lode Claim, which is located in the SE 1/4 and NE 1/4 of the NW 1/4 of Section 25, Township 16 North, Range 13 West, Gila Salt River Base and Meridian, Mohave County, Arizona, Aquarius Mining District.
2. The type of corner and location monuments used are wood 2"x2"x48" posts and metal tags with location information written thereon.
3. The bearings and distances in degrees and feet between claim corners are as depicted on the above map.

FEE# 2016039890

OFFICIAL RECORDS OF MOHAVE COUNTY ROBERT BALLARD, COUNTY RECORDER



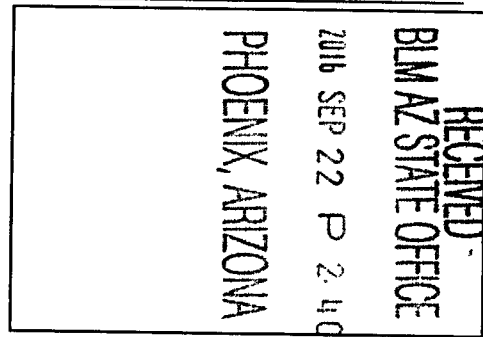
09/02/2016 11:15 AM Fee: \$10.00

PAGE: 1 of 2

After Recordation, please return to: John Petersen, Big Sandy Incorporated, 1538 W. Camino Acierto, Sahuarita, AZ 85629

LOCATION NOTICE FOR LODE MINING CLAIM

NOTICE IS HEREBY GIVEN that the WIK 70 lode mining claim has been located by Big Sandy, Inc. whose current mailing address is 8655 E Via De Ventura, #G200 Scottsdale, AZ 85258



The general course of this claim is east / west and it is situated in Mohave County, Arizona. This claim is 1500 feet in length and 600 feet in width. This claim runs from the location monument on which this location notice is posted approximately 10 feet in a easterly direction to the east end line and 1490 feet in a westerly direction to the west end line. This claim is marked by six monuments, one at each corner and one at the center of each end line of the claim.

The location monument on which this notice is posted is situated within Section 25, Township 16 North, Range 13 West, Gila Salt River Base and Meridian, Arizona and this claim encompasses portions of the following quarter section (s), section (s), Township (s) and Range (s) SE 1/4, NE 1/4, NW 1/4 and SW 1/4 of the NE 1/4 of Section 25, Township 16 North, Range 13 West, Gila Salt River Base and Meridian, Mohave County, Arizona, Aquarius Mining District.

The locality of this claim with reference to some natural object or permanent monument and additional information (if any) concerning its locality are as follows: 1316 feet south and 4117 feet east of the southeast corner of Section 23, Township 16 North, Range 13 West, to the northeast corner of the claim.

DATED AND POSTED on the ground this 15th day of September, 2016.

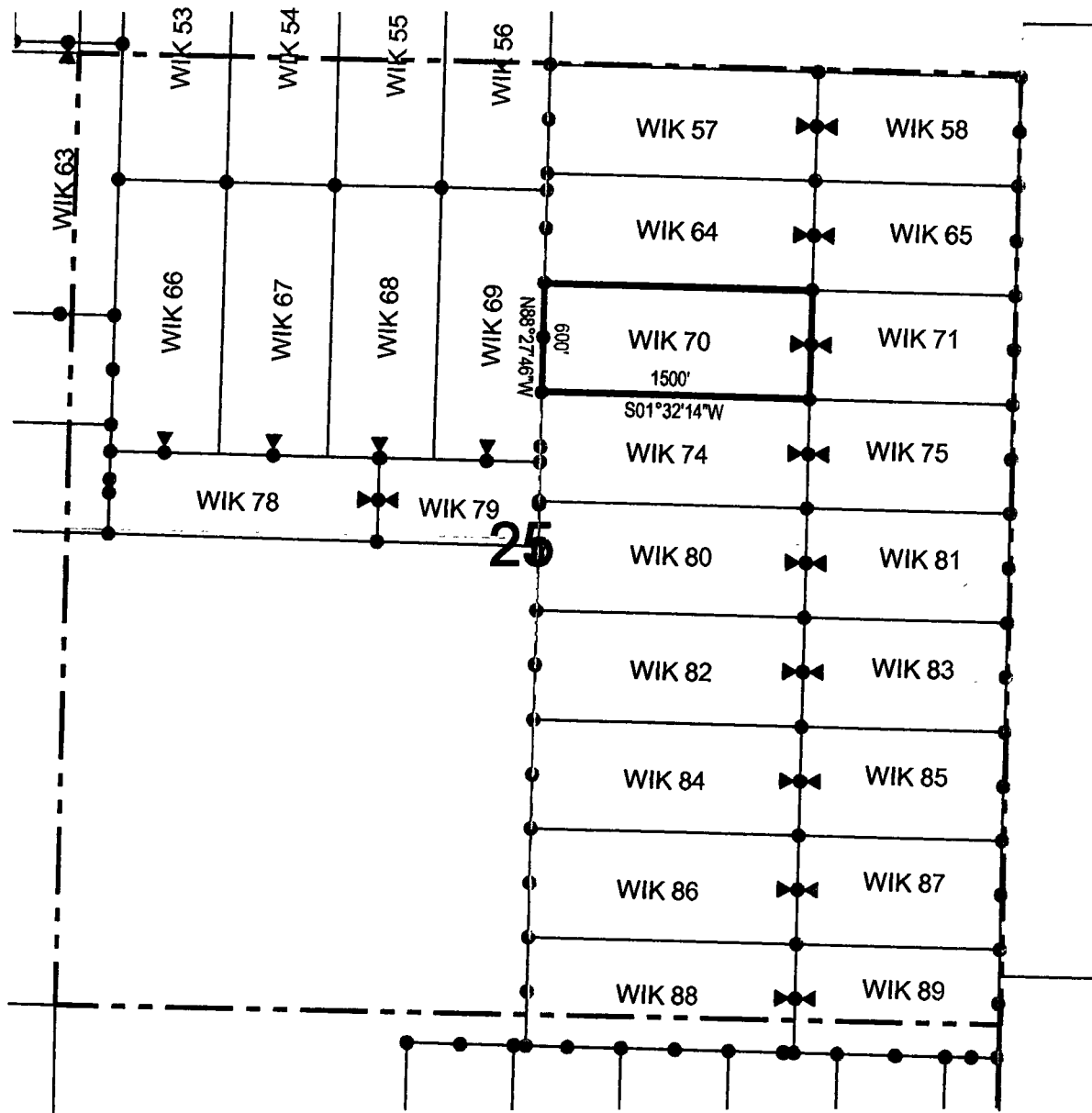
LOCATOR (s) Big Sandy, Inc. 8655 E Via De Ventura, #G200 Scottsdale, AZ 85258

AGENT:

Larry E. Lehto (signature)

AHCL139730

LODE CLAIM LOCATION MAP

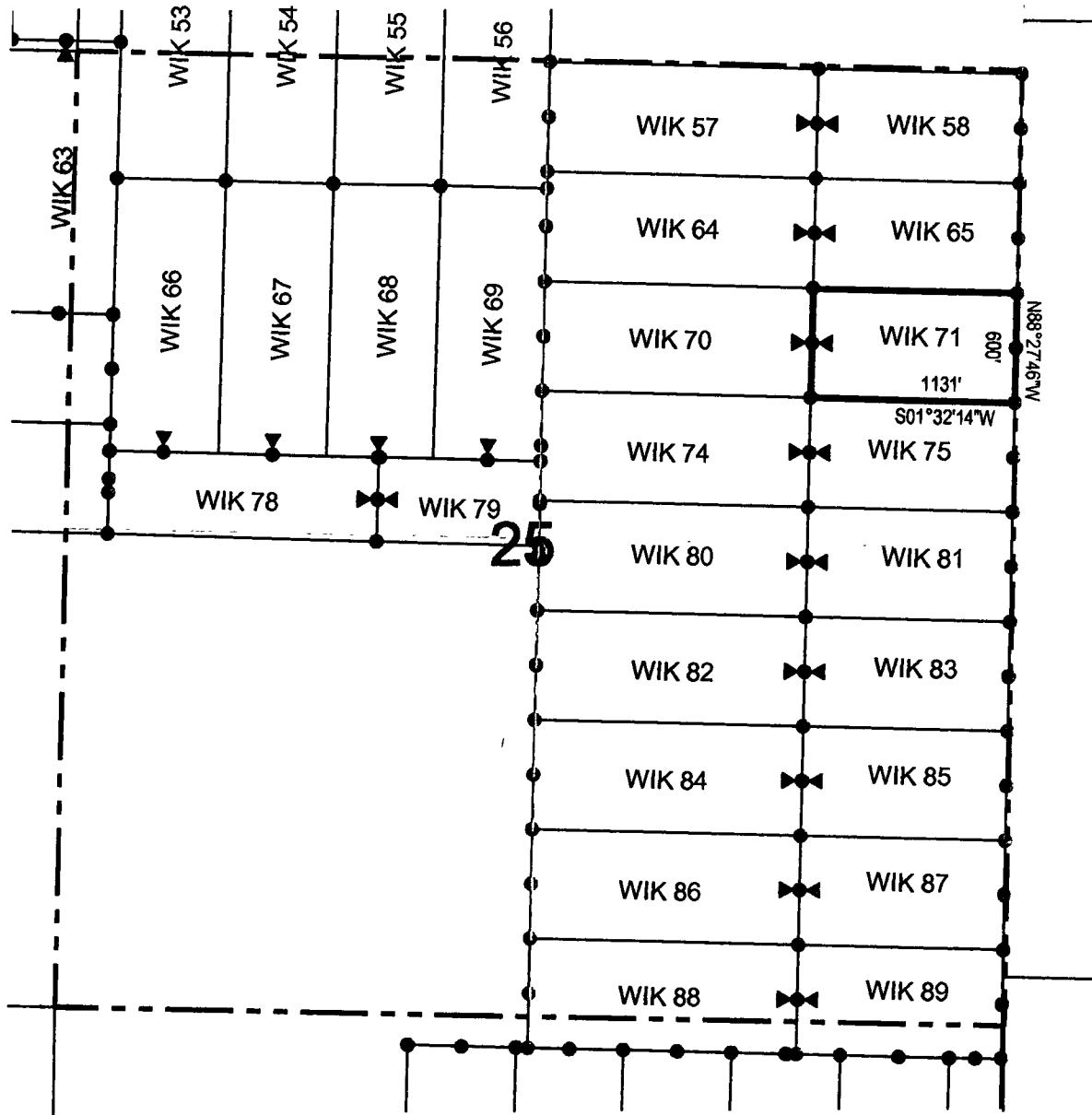


• Corner Posts ▲ Location Monuments Scale: 1"=1000'



1. The above map depicts the **WIK 70** Lode Claim, which is located in the SE 1/4, NE 1/4, NW 1/4 and SW 1/4 of the NE 1/4 of Section 25, Township 16 North, Range 13 West, Gila Salt River Base and Meridian, Mohave County, Arizona, Aquarius Mining District.
2. The type of corner and location monuments used are wood 2"x2"x48" posts and metal tags with location information written thereon.
3. The bearings and distances in degrees and feet between claim corners are as depicted on the above map.

LODE CLAIM LOCATION MAP



Corner Posts
 Location Monuments
 Scale: 1"=1000'



1. The above map depicts the **WIK 71** Lode Claim, which is located in the SE 1/4 and NE 1/4 of the NE 1/4 of Section 25, Township 16 North, Range 13 West, Gila Salt River Base and Meridian, Mohave County, Arizona, Aquarius Mining District.
2. The type of corner and location monuments used are wood 2"x2"x48" posts and metal tags with location information written thereon.
3. The bearings and distances in degrees and feet between claim corners are as depicted on the above map.

2

After Recordation, please return to:
John Petersen
Big Sandy Incorporated
1538 W. Camino Acierto
Sahuarita, AZ 85629

FEE# 2016039892

OFFICIAL RECORDS
OF MOHAVE COUNTY
ROBERT BALLARD,
COUNTY RECORDER



09/02/2016 11:15 AM Fee: \$10.00

PAGE: 1 of 2

LOCATION NOTICE FOR LODE MINING CLAIM

NOTICE IS HEREBY GIVEN that the WIK 72
_____ lode mining claim has been located
by Big Sandy, Inc. whose current mailing
address is 8655 E Via De Ventura, #G200
Scottsdale, AZ 85258

RECEIVED
BIM AZ STATE OFFICE
2016 SEP 22 P 2:41
PHOENIX, ARIZONA

The general course of this claim is _____ east / west _____ and it is situated in Mohave
County, Arizona. This claim is 1500 feet in length and 600 feet in width. This claim runs
from the location monument on which this location notice is posted approximately 10 feet in a
easterly direction to the east end line and 1490 feet in a westerly direction to the
west end line. This claim is marked by six monuments, one at each corner and one at the center of each
end line of the claim.

The location monument on which this notice is posted is situated within Section 26, Township 16
North, Range 13 West, Gila Salt River Base and Meridian, Arizona and this claim encompasses portions
of the following quarter section (s), section (s), Township (s) and Range (s) SE 1/4 and SW 1/4 of the NE 1/4, and
SE 1/4 of the NW 1/4 of Section 26, Township 16 North, Range 13 West, Gila Salt River Base and Meridian, Mohave
County, Arizona, Aquarius Mining District.

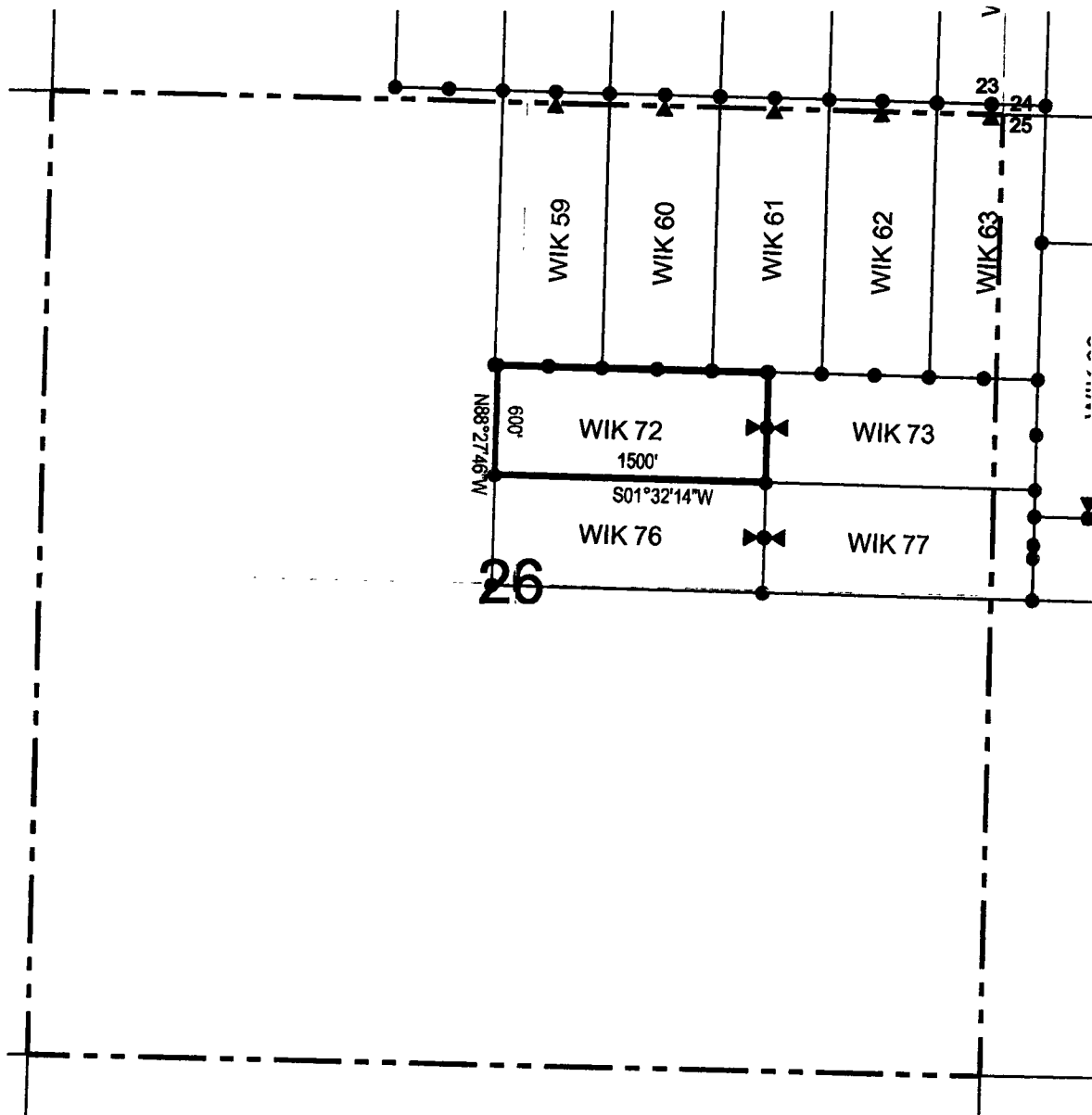
The locality of this claim with reference to some natural object or permanent monument and additional information
(if any) concerning its locality are as follows: 1412 feet south and 1300 feet west of the southeast corner of
Section 23, Township 16 North, Range 13 West, to the northeast corner of the claim.

DATED AND POSTED on the ground this 1ST day of September, 2016.

LOCATOR (s) Big Sandy, Inc. AGENT: Larry E. Lehto
8655 E Via De Ventura, #G200
Scottsdale, AZ 85258 Jerry S. [Signature]

AHC439732

LODE CLAIM LOCATION MAP

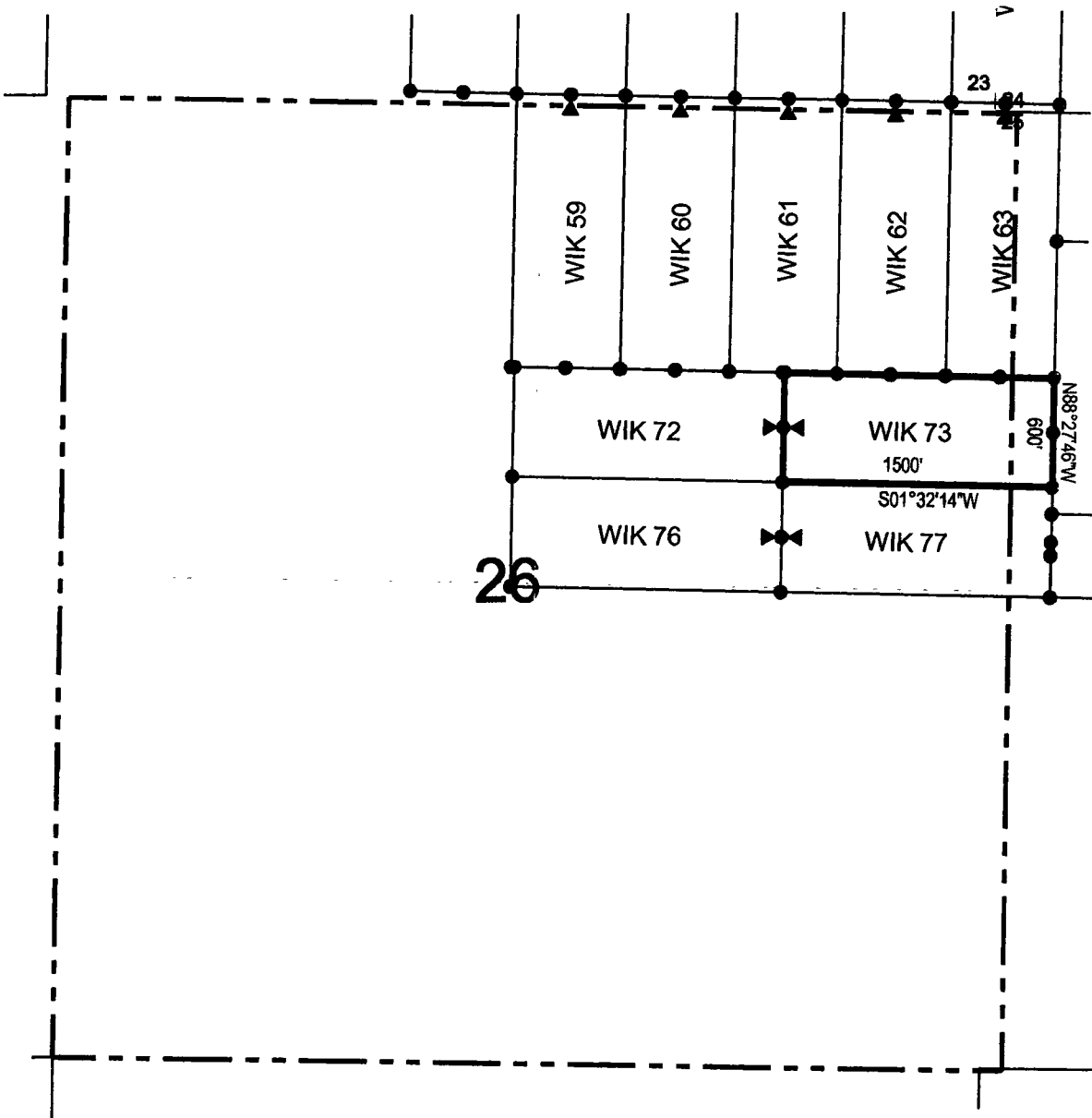


Corner Posts Location Monuments Scale: 1"=1000'



1. The above map depicts the **WIK 72** Lode Claim, which is located in the SE 1/4 and SW 1/4 of the NE 1/4, and SE 1/4 of the NW 1/4 of Section 26, Township 16 North, Range 13 West, Gila Salt River Base and Meridian, Mohave County, Arizona, Aquarius Mining District.
2. The type of corner and location monuments used are wood 2"x2"x48" posts and metal tags with location information written thereon.
3. The bearings and distances in degrees and feet between claim corners are as depicted on the above map.

LODE CLAIM LOCATION MAP



• Corner Posts

▲ Location Monuments

Scale: 1"=1000'



1. The above map depicts the **WIK 73** Lode Claim, which is located in the SE 1/4 of the NE 1/4 of Section 26, and SW 1/4 of the NW 1/4 of Section 25, Township 16 North, Range 13 West, Gila Salt River Base and Meridian, Mohave County, Arizona, Aquarius Mining District.
2. The type of corner and location monuments used are wood 2"x2"x48" posts and metal tags with location information written thereon.
3. The bearings and distances in degrees and feet between claim corners are as depicted on the above map.

2

After Recordation, please return to:
John Petersen
Big Sandy Incorporated
1538 W. Camino Acierto
Sahuarita, AZ 85629

FEE# 2016039894

OFFICIAL RECORDS
OF MOHAVE COUNTY
ROBERT BALLARD,
COUNTY RECORDER

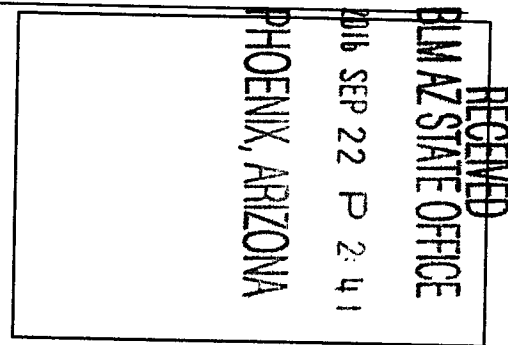


09/02/2016 11:15 AM Fee: \$10.00

PAGE: 1 of 2

LOCATION NOTICE FOR LODE MINING CLAIM

NOTICE IS HEREBY GIVEN that the WIK 74
lode mining claim has been located
by Big Sandy, Inc. whose current mailing
address is 8655 E Via De Ventura, #G200
Scottsdale, AZ 85258



The general course of this claim is east / west and it is situated in Mohave
County, Arizona. This claim is 1500 feet in length and 600 feet in width. This claim runs
from the location monument on which this location notice is posted approximately 10 feet in a
easterly direction to the east end line and 1490 feet in a westerly direction to the
west end line. This claim is marked by six monuments, one at each corner and one at the center of each
end line of the claim.

The location monument on which this notice is posted is situated within Section 25, Township 16
North, Range 13 West, Gila Salt River Base and Meridian, Arizona and this claim encompasses portions
of the following quarter section (s), section (s), Township (s) and Range (s) SE 1/4 and SW 1/4 of the NE 1/4 of
Section 25, Township 16 North, Range 13 West, Gila Salt River Base and Meridian, Mohave County, Arizona, Aquarius
Mining District.

The locality of this claim with reference to some natural object or permanent monument and additional information
(if any) concerning its locality are as follows: 1919 feet south and 4101 feet east of the southeast corner of
Section 23, Township 16 North, Range 13 West, to the northeast corner of the claim.

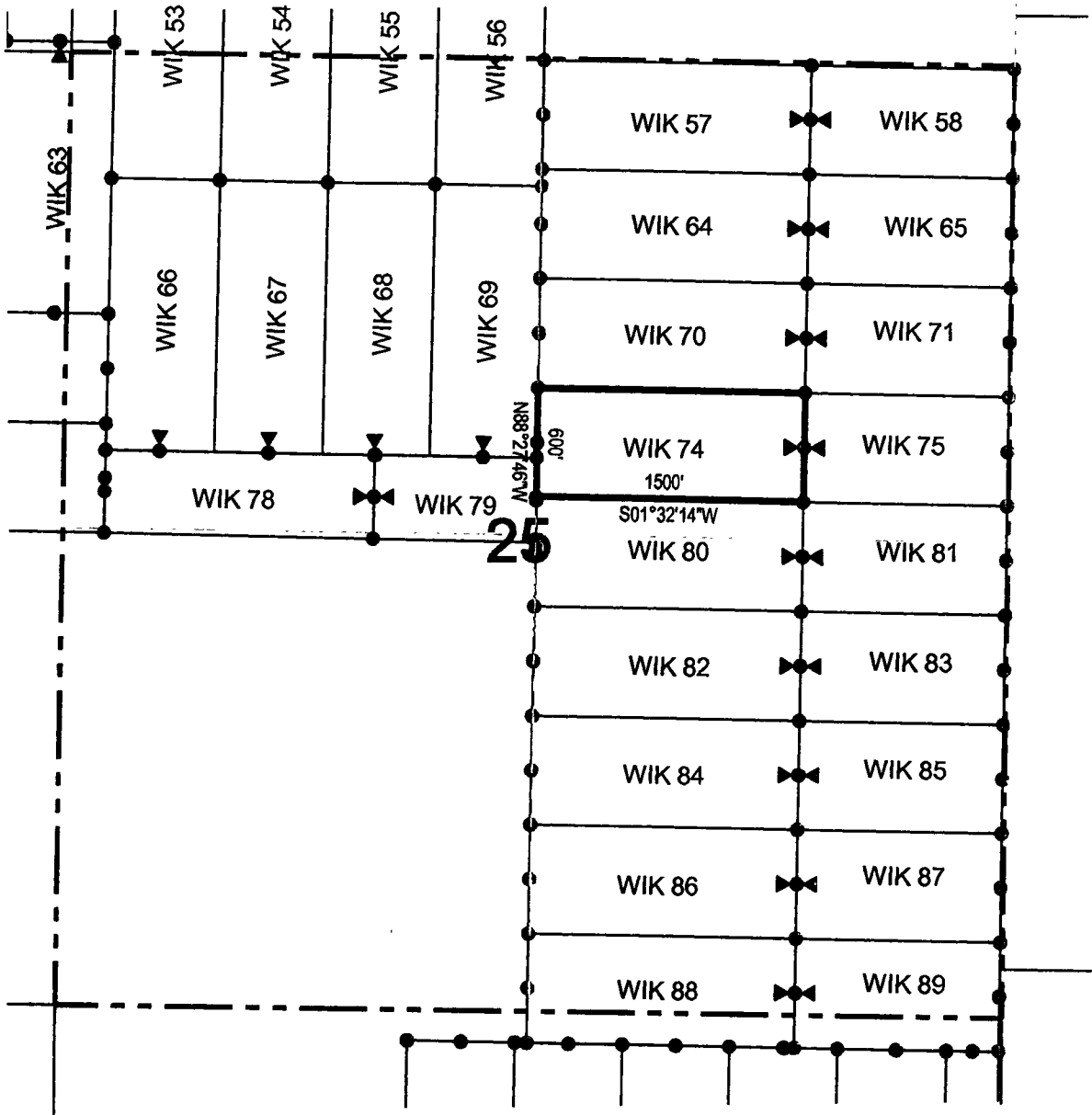
DATED AND POSTED on the ground this 1st day of September, 2016.

LOCATOR (s) Big Sandy, Inc.
8655 E Via De Ventura, #G200
Scottsdale, AZ 85258

AGENT: Larry E. Lehto
Jarvis S. Scott

AHC439734

LODE CLAIM LOCATION MAP



Corner Posts
 Location Monuments
 Scale: 1"=1000'



1. The above map depicts the **WIK 74** Lode Claim, which is located in the SE 1/4 and SW 1/4 of the NE 1/4 of Section 25, Township 16 North, Range 13 West, Gila Salt River Base and Meridian, Mohave County, Arizona, Aquarius Mining District.
2. The type of corner and location monuments used are wood 2"x2"x48" posts and metal tags with location information written thereon.
3. The bearings and distances in degrees and feet between claim corners are as depicted on the above map.

2

After Recordation, please return to:
John Petersen
Big Sandy Incorporated
1538 W. Camino Acierto
Sahuarita, AZ 85629

2016039895
FEE# 2016039895

OFFICIAL RECORDS
OF MOHAVE COUNTY
ROBERT BALLARD,
COUNTY RECORDER




09/02/2016 11:15 AM Fee: \$10.00

PAGE: 1 of 2

LOCATION NOTICE FOR LODE MINING CLAIM

NOTICE IS HEREBY GIVEN that the WIK 75
_____ lode mining claim has been located
by Big Sandy, Inc. whose current mailing
address is 8655 E Via De Ventura, #G200
Scottsdale, AZ 85258



ARC 139735

The general course of this claim is east / west and it is situated in Mohave
County, Arizona. This claim is 1131 feet in length and 600 feet in width. This claim runs
from the location monument on which this location notice is posted approximately 1121 feet in a
easterly direction to the east end line and 10 feet in a westerly direction to the
west end line. This claim is marked by six monuments, one at each corner and one at the center of each
end line of the claim.

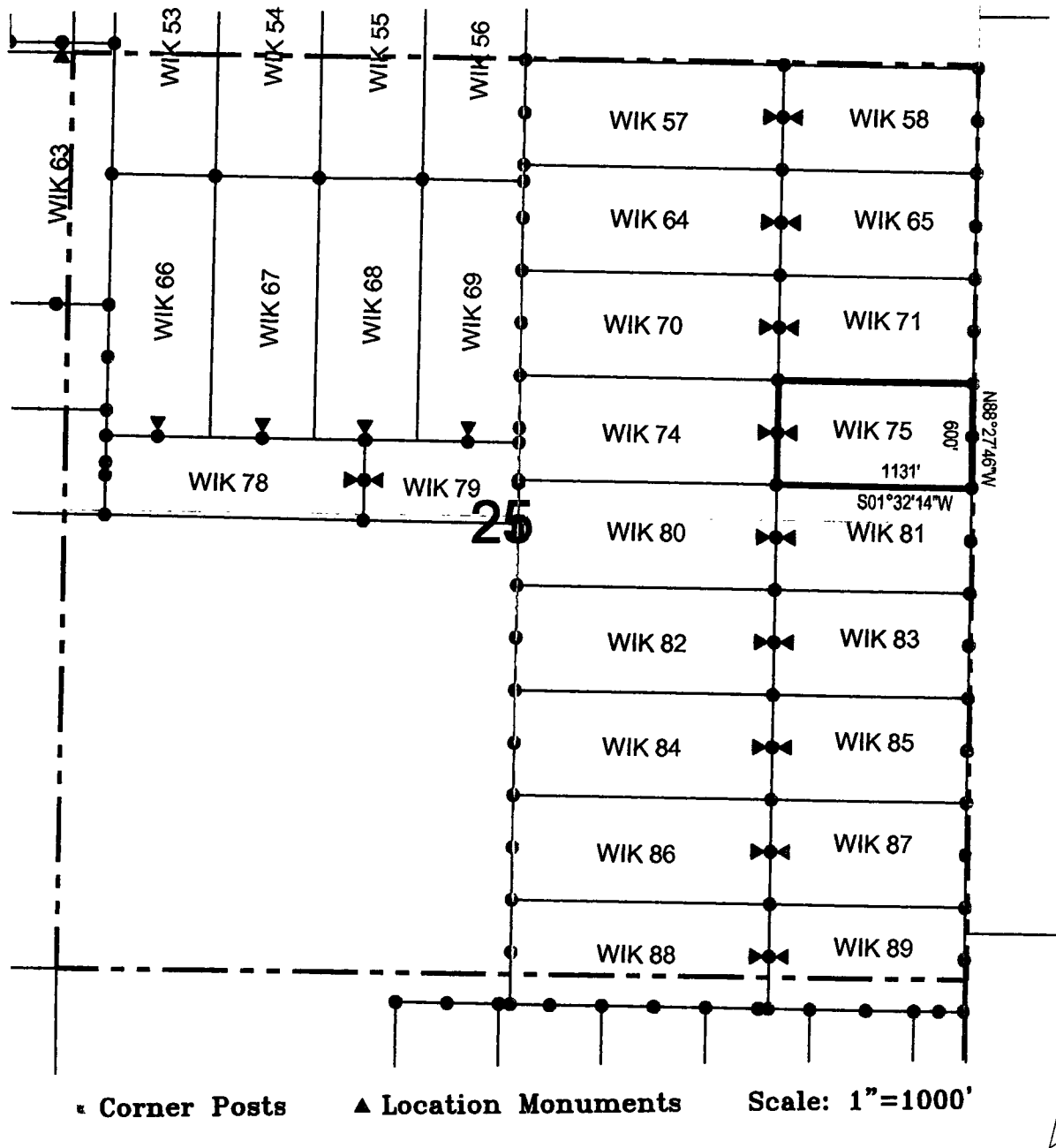
The location monument on which this notice is posted is situated within Section 25, Township 16
North, Range 13 West, Gila Salt River Base and Meridian, Arizona and this claim encompasses portions
of the following quarter section (s), section (s), Township (s) and Range (s) SE 1/4 of the NE 1/4 of Section 25,
Township 16 North, Range 13 West, Gila Salt River Base and Meridian, Mohave County, Arizona, Aquarius Mining
District.

The locality of this claim with reference to some natural object or permanent monument and additional information
(if any) concerning its locality are as follows: 1950 feet south and 5233 feet east of the southeast corner of Section
23, Township 16 North, Range 13 West, to the northeast corner of the claim.

DATED AND POSTED on the ground this 1st day of September, 2016.

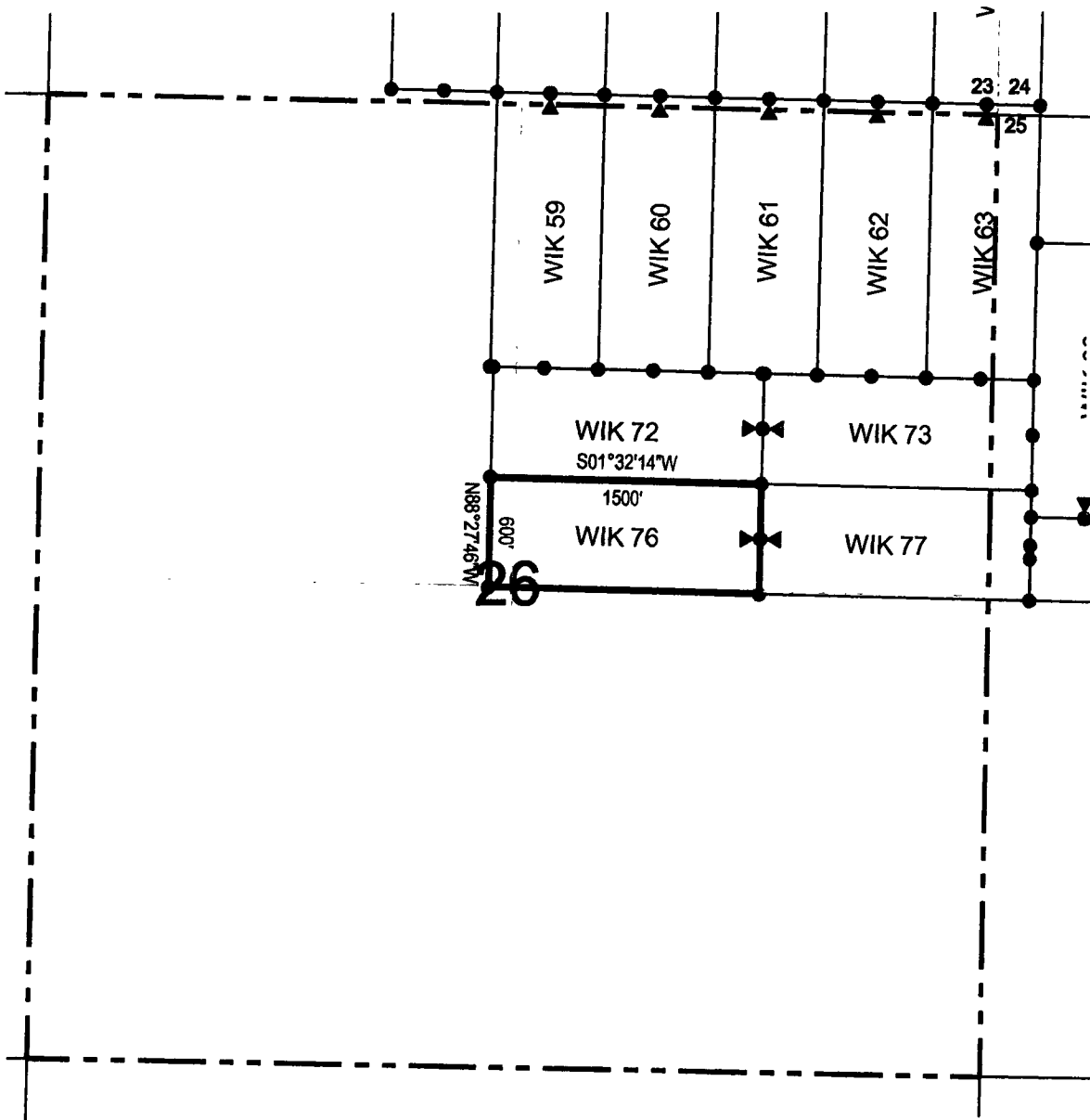
LOCATOR (s) Big Sandy, Inc. AGENT: Larry E. Lehto
8655 E Via De Ventura, #G200
Scottsdale, AZ 85258
Larry E. Lehto

LODE CLAIM LOCATION MAP



1. The above map depicts the **WIK 75** Lode Claim, which is located in the SE 1/4 of the NE 1/4 of Section 25, Township 16 North, Range 13 West, Gila Salt River Base and Meridian, Mohave County, Arizona, Aquarius Mining District.
2. The type of corner and location monuments used are wood 2"x2"x48" posts and metal tags with location information written thereon.
3. The bearings and distances in degrees and feet between claim corners are as depicted on the above map.

LODE CLAIM LOCATION MAP



◐ Corner Posts ▲ Location Monuments Scale: 1"=1000'



1. The above map depicts the **WIK 76** Lode Claim, which is located in the SE 1/4 and SW 1/4 of the NE 1/4, and SE 1/4 of the NW 1/4 of Section 26, Township 16 North, Range 13 West, Gila Salt River Base and Meridian, Mohave County, Arizona, Aquarius Mining District.
2. The type of corner and location monuments used are wood 2"x2"x48" posts and metal tags with location information written thereon.
3. The bearings and distances in degrees and feet between claim corners are as depicted on the above map.

2

FEE# 2016039897

OFFICIAL RECORDS OF MOHAVE COUNTY ROBERT BALLARD, COUNTY RECORDER



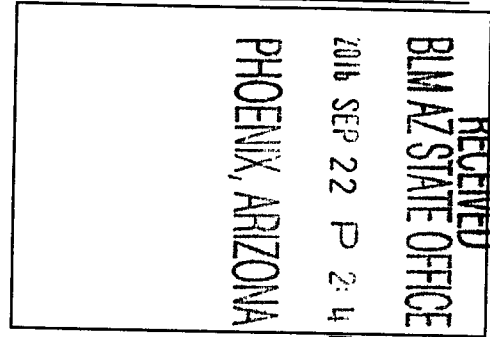
09/02/2016 11:15 AM Fee: \$10.00

PAGE: 1 of 2

After Recordation, please return to: John Petersen Big Sandy Incorporated 1538 W. Camino Acierto Sahuarita, AZ 85629

LOCATION NOTICE FOR LODE MINING CLAIM

NOTICE IS HEREBY GIVEN that the WIK 77 lode mining claim has been located by Big Sandy, Inc. whose current mailing address is 8655 E Via De Ventura, #G200 Scottsdale, AZ 85258



The general course of this claim is east / west and it is situated in Mohave County, Arizona. This claim is 1500 feet in length and 600 feet in width. This claim runs from the location monument on which this location notice is posted approximately 1490 feet in a easterly direction to the east end line and 10 feet in a westerly direction to the west end line. This claim is marked by six monuments, one at each corner and one at the center of each end line of the claim.

The location monument on which this notice is posted is situated within Section 26, Township 16 North, Range 13 West, Gila Salt River Base and Meridian, Arizona and this claim encompasses portions of the following quarter section (s), section (s), Township (s) and Range (s) SE 1/4 of the NE 1/4 of Section 26, and SW 1/4 of the NW 1/4 of Section 25, Township 16 North, Range 13 West, Gila Salt River Base and Meridian, Mohave County, Arizona, Aquarius Mining District.

The locality of this claim with reference to some natural object or permanent monument and additional information (if any) concerning its locality are as follows: 1452 feet south and 199 feet east of the southeast corner of Section 23, Township 16 North, Range 13 West, to the northeast corner of the claim.

DATED AND POSTED on the ground this 1st day of September, 2016

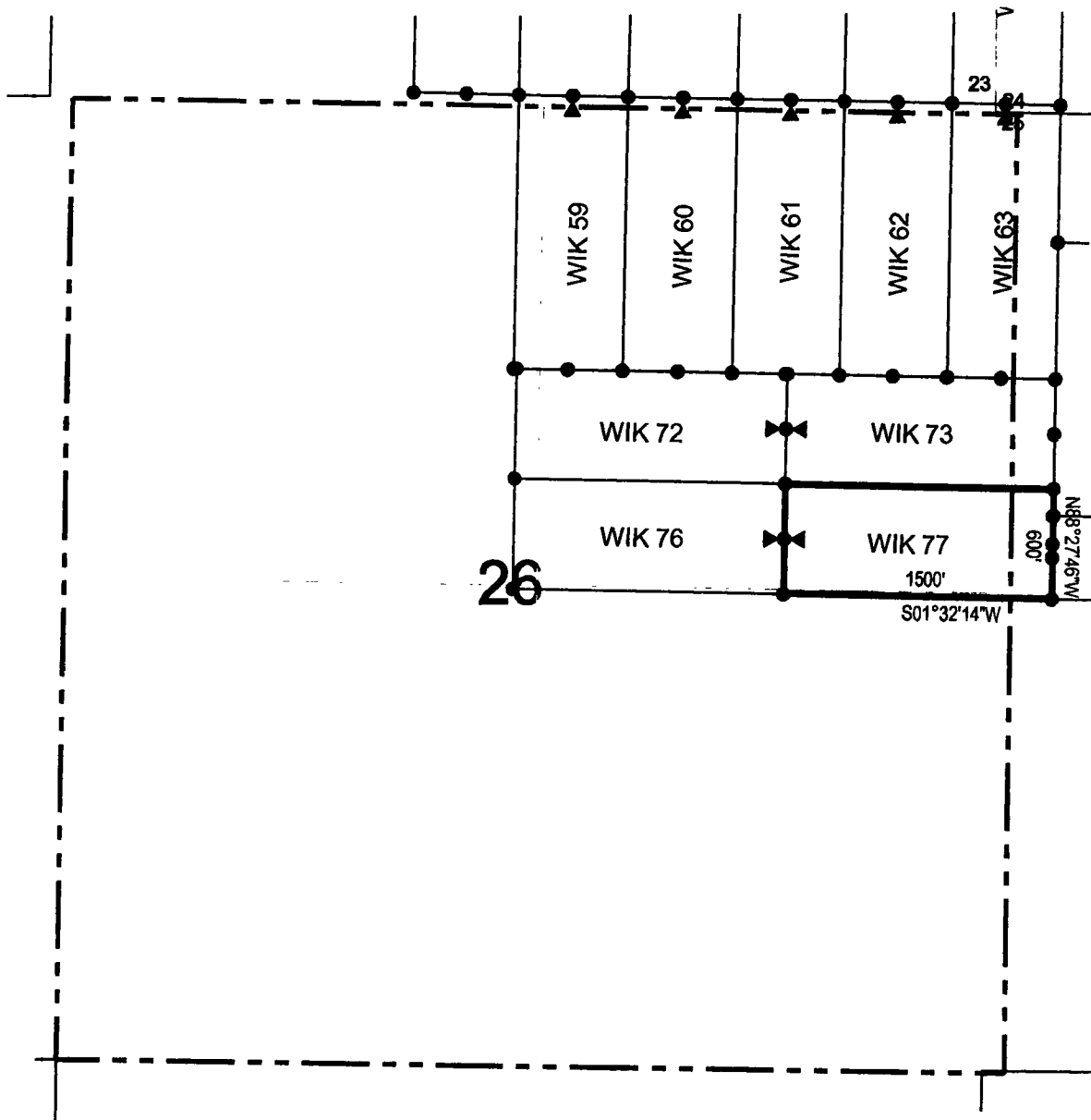
LOCATOR (s) Big Sandy, Inc. 8655 E Via De Ventura, #G200 Scottsdale, AZ 85258

AGENT:

Larry E. Lehto [Signature]

AH1439737

LODE CLAIM LOCATION MAP



• Corner Posts

▲ Location Monuments

Scale: 1"=1000'



1. The above map depicts the **WIK 77** Lode Claim, which is located in the SE 1/4 of the NE 1/4 of Section 26, and SW 1/4 of the NW 1/4 of Section 25, Township 16 North, Range 13 West, Gila Salt River Base and Meridian, Mohave County, Arizona, Aquarius Mining District.
2. The type of corner and location monuments used are wood 2"x2"x48" posts and metal tags with location information written thereon.
3. The bearings and distances in degrees and feet between claim corners are as depicted on the above map.

After Recordation, please return to:
John Petersen
Big Sandy Incorporated
1538 W. Camino Acierto
Sahuarita, AZ 85629

2

FEE# 2016039898

OFFICIAL RECORDS
OF MOHAVE COUNTY
ROBERT BALLARD
COUNTY RECORDER




09/02/2016 11:15 AM Fee: \$10.00

PAGE: 1 of 2

LOCATION NOTICE FOR LODE MINING CLAIM

NOTICE IS HEREBY GIVEN that the WIK 78

_____ lode mining claim has been located
by Big Sandy, Inc. whose current mailing
address is 8655 E Via De Ventura, #G200
Scottsdale, AZ 85258



The general course of this claim is east / west and it is situated in Mohave County, Arizona. This claim is 1500 feet in length and 463 feet in width. This claim runs from the location monument on which this location notice is posted approximately 10 feet in a easterly direction to the east end line and 1490 feet in a westerly direction to the west end line. This claim is marked by six monuments, one at each corner and one at the center of each end line of the claim.

The location monument on which this notice is posted is situated within Section 25, Township 16 North, Range 13 West, Gila Salt River Base and Meridian, Arizona and this claim encompasses portions of the following quarter section (s), section (s), Township (s) and Range (s) SE 1/4 and SW 1/4 of the NW 1/4 of Section 25, Township 16 North, Range 13 West, Gila Salt River Base and Meridian, Mohave County, Arizona, Aquarius Mining District.

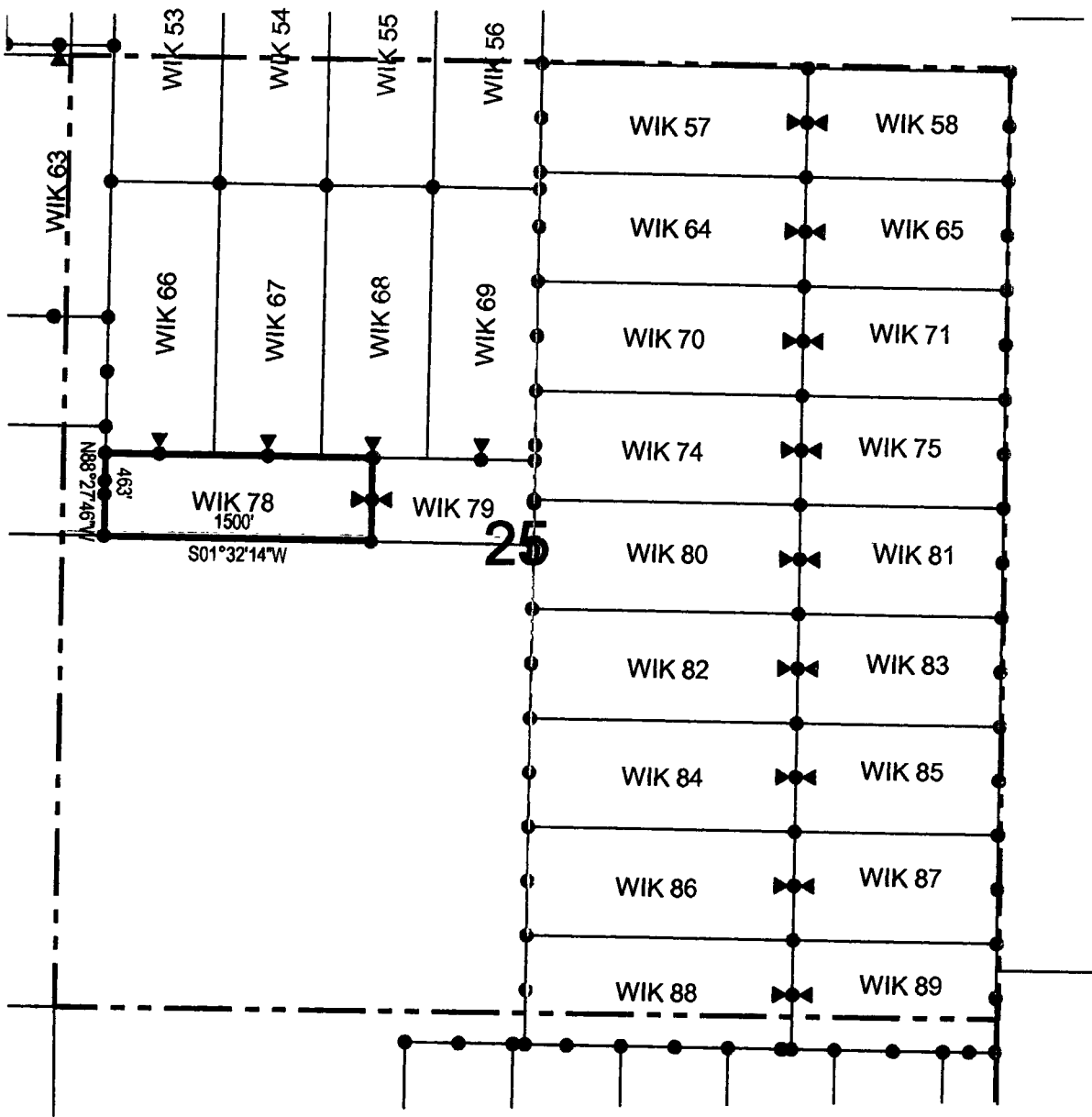
The locality of this claim with reference to some natural object or permanent monument and additional information (if any) concerning its locality are as follows: 2242 feet south and 1679 feet east of the southeast corner of Section 23, Township 16 North, Range 13 West, to the northeast corner of the claim.

DATED AND POSTED on the ground this 1st day of September, 2016

LOCATOR (s) Big Sandy, Inc. AGENT: Larry E. Lefko
8655 E Via De Ventura, #G200
Scottsdale, AZ 85258

AHC 439738

LODE CLAIM LOCATION MAP

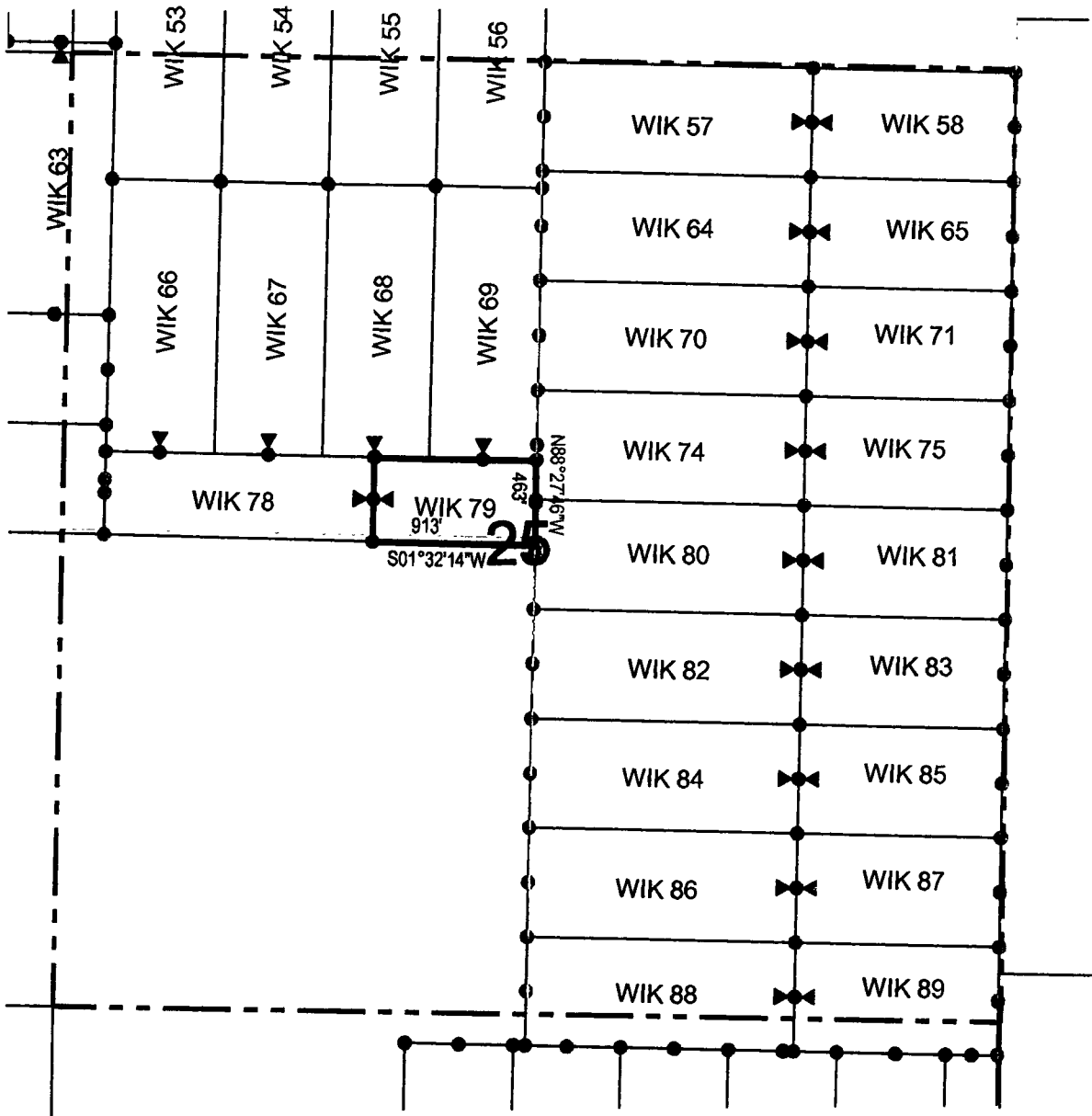


• Corner Posts ▲ Location Monuments Scale: 1"=1000'



1. The above map depicts the **WIK 78** Lode Claim, which is located in the SE 1/4 and SW 1/4 of the NW 1/4 of Section 25, Township 16 North, Range 13 West, Gila Salt River Base and Meridian, Mohave County, Arizona, Aquarius Mining District.
2. The type of corner and location monuments used are wood 2"x2"x48" posts and metal tags with location information written thereon.
3. The bearings and distances in degrees and feet between claim corners are as depicted on the above map.

LODE CLAIM LOCATION MAP



● Corner Posts

▲ Location Monuments

Scale: 1"=1000'



1. The above map depicts the **WIK 79** Lode Claim, which is located in the SE 1/4 of the NW 1/4 of Section 25, Township 16 North, Range 13 West, Gila Salt River Base and Meridian, Mohave County, Arizona, Aquarius Mining District.
2. The type of corner and location monuments used are wood 2"x2"x48" posts and metal tags with location information written thereon.
3. The bearings and distances in degrees and feet between claim corners are as depicted on the above map.

2

After Recordation, please return to:
John Petersen
Big Sandy Incorporated
1538 W. Camino Acierto
Sahuarita, AZ 85629

FEE# 2016039900

OFFICIAL RECORDS
OF MOHAVE COUNTY
ROBERT BALLARD,
COUNTY RECORDER

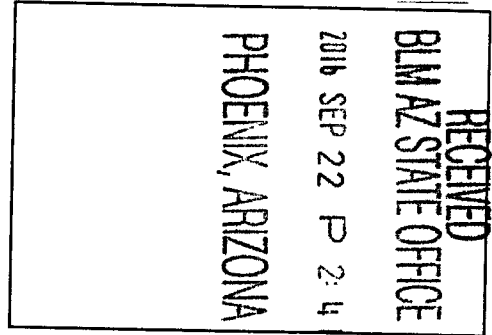


09/02/2016 11:15 AM Fee: \$10.00

PAGE: 1 of 2

LOCATION NOTICE FOR LODE MINING CLAIM

NOTICE IS HEREBY GIVEN that the WIK 80
_____ lode mining claim has been located
by Big Sandy, Inc. whose current mailing
address is 8655 E Via De Ventura, #G200
Scottsdale, AZ 85258



The general course of this claim is east / west and it is situated in Mohave
County, Arizona. This claim is 1500 feet in length and 600 feet in width. This claim runs
from the location monument on which this location notice is posted approximately 10 feet in a
easterly direction to the east end line and 1490 feet in a westerly direction to the
west end line. This claim is marked by six monuments, one at each corner and one at the center of each
end line of the claim.

The location monument on which this notice is posted is situated within Section 25, Township 16
North, Range 13 West, Gila Salt River Base and Meridian, Arizona and this claim encompasses portions
of the following quarter section (s), section (s), Township (s) and Range (s) NE 1/4 and NW 1/4 of the SE 1/4, and
SE 1/4 and SW 1/4 of the NE 1/4 of Section 25, Township 16 North, Range 13 West, Gila Salt River Base and Meridian,
Mohave County, Arizona, Aquarius Mining District.

The locality of this claim with reference to some natural object or permanent monument and additional information
(if any) concerning its locality are as follows: 2522 feet south and 4085 feet east of the southeast corner of
Section 23, Township 16 North, Range 13 West, to the northeast corner of the claim.

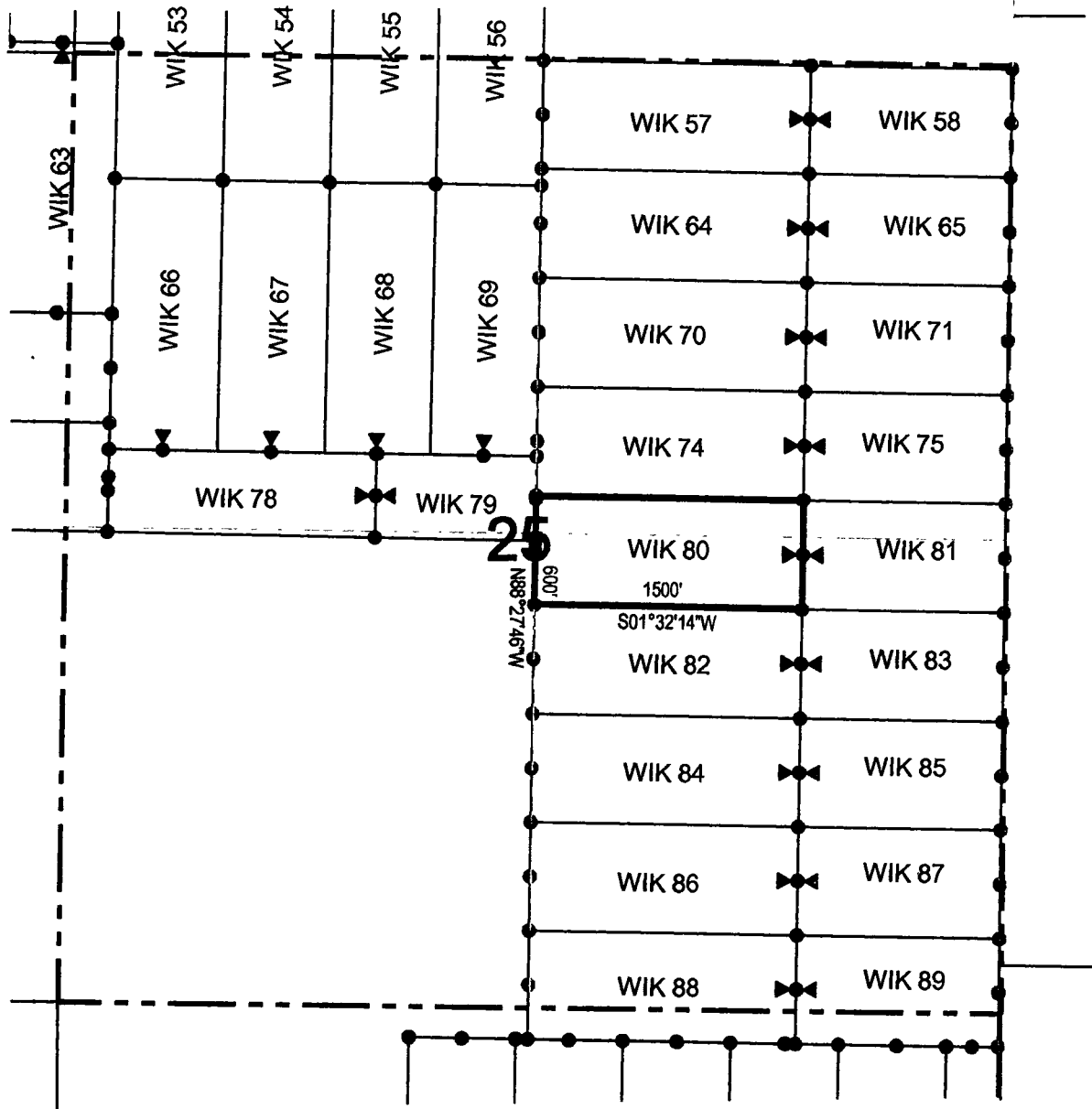
DATED AND POSTED on the ground this 1ST day of September, 2016

LOCATOR (s) Big Sandy, Inc.
8655 E Via De Ventura, #G200
Scottsdale, AZ 85258

AGENT: Larry E. Lehto
Larry E. Lehto

AHCH 39740

LODE CLAIM LOCATION MAP

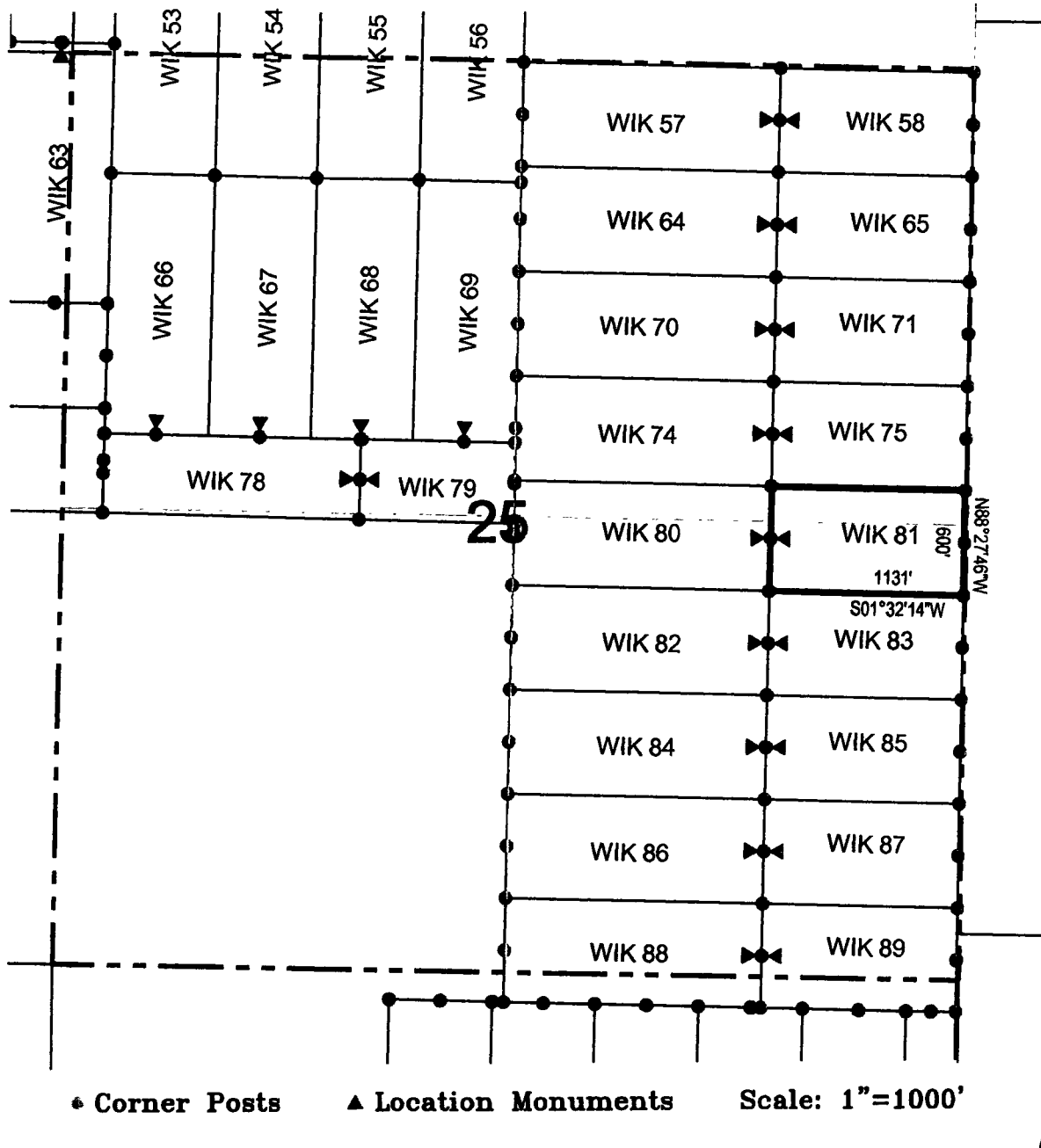


Corner Posts
 Location Monuments
 Scale: 1"=1000'



1. The above map depicts the **WIK 80** Lode Claim, which is located in the NE 1/4 and NW 1/4 of the SE 1/4, and SE 1/4 and SW 1/4 of the NE 1/4 of Section 25, Township 16 North, Range 13 West, Gila Salt River Base and Meridian, Mohave County, Arizona, Aquarius Mining District.
2. The type of corner and location monuments used are wood 2"x2"x48" posts and metal tags with location information written thereon.
3. The bearings and distances in degrees and feet between claim corners are as depicted on the above map.

LODE CLAIM LOCATION MAP



1. The above map depicts the **WIK 81** Lode Claim, which is located in the NE 1/4 of the SE 1/4 and SE 1/4 of the NE 1/4 of Section 25, Township 16 North, Range 13 West, Gila Salt River Base and Meridian, Mohave County, Arizona, Aquarius Mining District.
2. The type of corner and location monuments used are wood 2"x2"x48" posts and metal tags with location information written thereon.
3. The bearings and distances in degrees and feet between claim corners are as depicted on the above map.

2

FEE# 2016039902

OFFICIAL RECORDS OF MOHAVE COUNTY ROBERT BALLARD, COUNTY RECORDER



09/02/2016 11:15 AM Fee: \$10.00

PAGE: 1 of 2

After Recordation, please return to:

John Petersen
Big Sandy Incorporated
1538 W. Camino Acierto
Sahuarita, AZ 85629

LOCATION NOTICE FOR LODE MINING CLAIM

NOTICE IS HEREBY GIVEN that the WIK 82
lode mining claim has been located
by Big Sandy, Inc. whose current mailing
address is 8655 E Via De Ventura, #G200
Scottsdale, AZ 85258

RECEIVED
BLM AZ STATE OFFICE
2016 SEP 22 P 2:41
PHOENIX, ARIZONA

ANCI 39742

The general course of this claim is east / west and it is situated in Mohave
County, Arizona. This claim is 1500 feet in length and 600 feet in width. This claim runs
from the location monument on which this location notice is posted approximately 10 feet in a
easterly direction to the east end line and 1490 feet in a westerly direction to the
west end line. This claim is marked by six monuments, one at each corner and one at the center of each
end line of the claim.

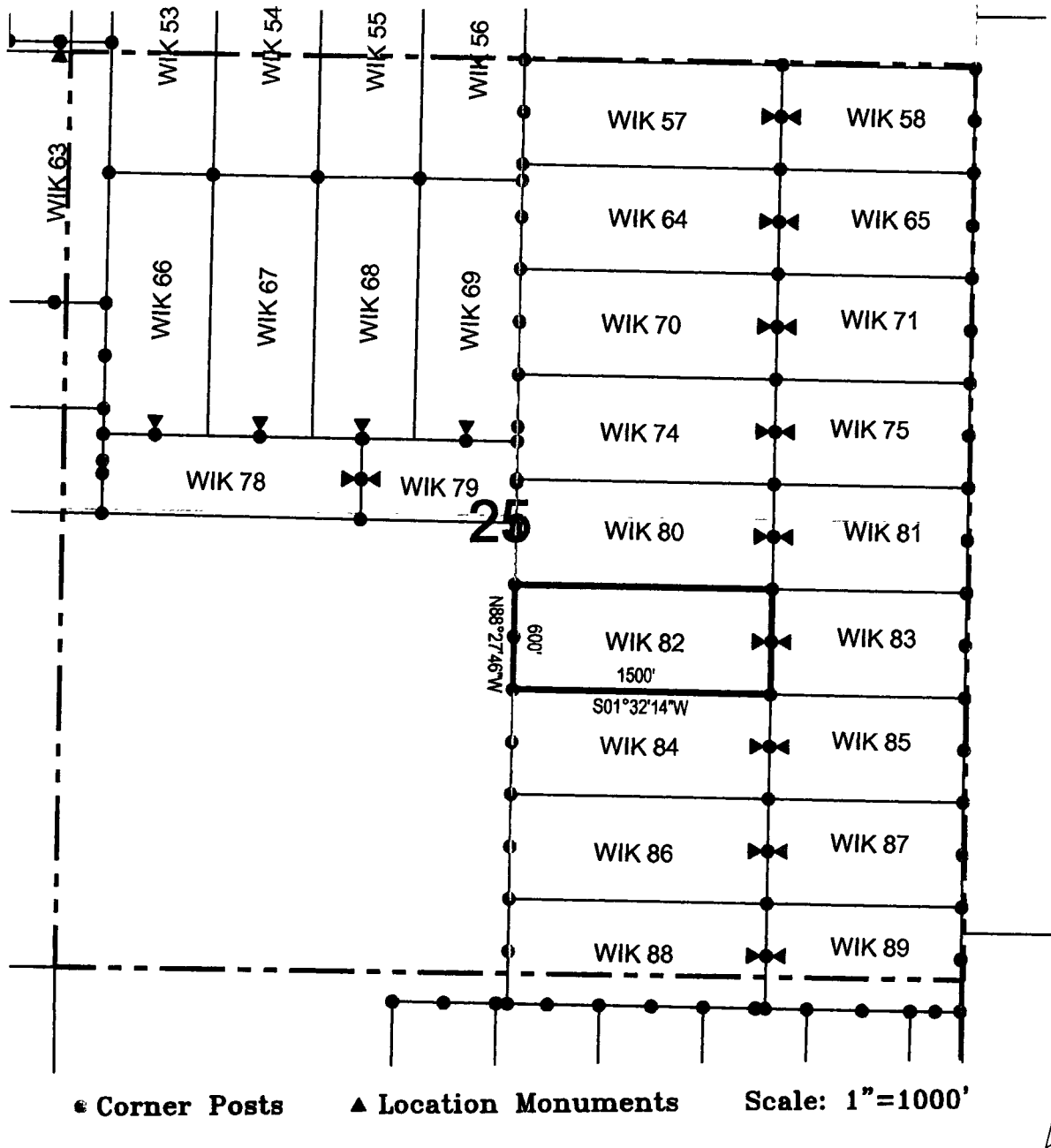
The location monument on which this notice is posted is situated within Section 25, Township 16
North, Range 13 West, Gila Salt River Base and Meridian, Arizona and this claim encompasses portions
of the following quarter section (s), section (s), Township (s) and Range (s) NE 1/4 and NW 1/4 of the SE 1/4 of
Section 25, Township 16 North, Range 13 West, Gila Salt River Base and Meridian, Mohave County, Arizona, Aquarius
Mining District.

The locality of this claim with reference to some natural object or permanent monument and additional information
(if any) concerning its locality are as follows: 3125 feet south and 4069 feet east of the southeast corner of
Section 23, Township 16 North, Range 13 West, to the northeast corner of the claim.

DATED AND POSTED on the ground this 1ST day of September, 2016

LOCATOR (s) Big Sandy, Inc. AGENT: Larry E. Lehto
8655 E Via De Ventura, #G200
Scottsdale, AZ 85258
Larry S. Lehto

LODE CLAIM LOCATION MAP



1. The above map depicts the **WIK 82** Lode Claim, which is located in the NE 1/4 and NW 1/4 of the SE 1/4 of Section 25, Township 16 North, Range 13 West, Gila Salt River Base and Meridian, Mohave County, Arizona, Aquarius Mining District.
2. The type of corner and location monuments used are wood 2"x2"x48" posts and metal tags with location information written thereon.
3. The bearings and distances in degrees and feet between claim corners are as depicted on the above map.

2

After Recordation, please return to:

John Petersen
Big Sandy Incorporated
1538 W. Camino Acierto
Sahuarita, AZ 85629

FEE# 2016039903

OFFICIAL RECORDS
OF MOHAVE COUNTY
ROBERT BALLARD,
COUNTY RECORDER



09/02/2016 11:15 AM Fee: \$10.00

PAGE: 1 of 2

LOCATION NOTICE FOR LODE MINING CLAIM

NOTICE IS HEREBY GIVEN that the WIK 83
lode mining claim has been located
by Big Sandy, Inc. whose current mailing
address is 8655 E Via De Ventura, #G200
Scottsdale, AZ 85258

RECEIVED
BLM AZ STATE OFFICE
2016 SEP 22 P 2:41
PHOENIX, ARIZONA

The general course of this claim is east / west and it is situated in Mohave
County, Arizona. This claim is 1131 feet in length and 600 feet in width. This claim runs
from the location monument on which this location notice is posted approximately 1121 feet in a
easterly direction to the east end line and 10 feet in a westerly direction to the
west end line. This claim is marked by six monuments, one at each corner and one at the center of each
end line of the claim.

The location monument on which this notice is posted is situated within Section 25, Township 16
North, Range 13 West, Gila Salt River Base and Meridian, Arizona and this claim encompasses portions
of the following quarter section (s), section (s), Township (s) and Range (s) NE 1/4 of the SE 1/4 of Section 25,
Township 16 North, Range 13 West, Gila Salt River Base and Meridian, Mohave County, Arizona, Aquarius Mining
District.

The locality of this claim with reference to some natural object or permanent monument and additional information
(if any) concerning its locality are as follows: 3156 feet south and 5202 feet east of the southeast corner of
Section 23, Township 16 North, Range 13 West, to the northeast corner of the claim.

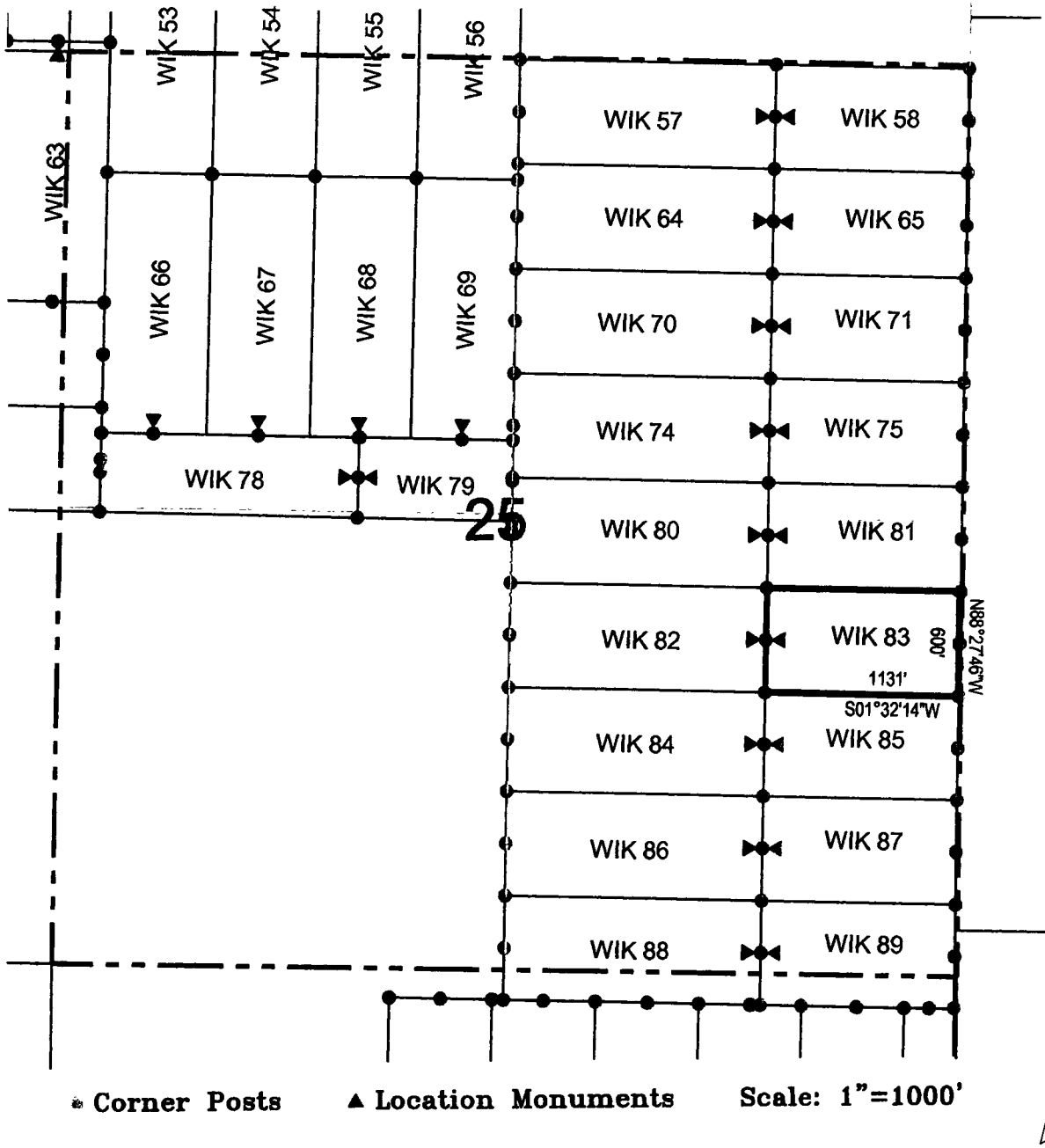
DATED AND POSTED on the ground this 15th day of September, 2016

LOCATOR (s) Big Sandy, Inc.
8655 E Via De Ventura, #G200
Scottsdale, AZ 85258

AGENT: Larry E. Lehto
Jenny S. Lehto

AHC1439743

LODE CLAIM LOCATION MAP



1. The above map depicts the **WIK 83** Lode Claim, which is located in the NE 1/4 of the SE 1/4 of Section 25, Township 16 North, Range 13 West, Gila Salt River Base and Meridian, Mohave County, Arizona, Aquarius Mining District.
2. The type of corner and location monuments used are wood 2"x2"x48" posts and metal tags with location information written thereon.
3. The bearings and distances in degrees and feet between claim corners are as depicted on the above map.

2

After Recordation, please return to:
John Petersen
Big Sandy Incorporated
1538 W. Camino Acierto
Sahuarita, AZ 85629

FEE# 2016039904

OFFICIAL RECORDS
OF MOHAVE COUNTY
ROBERT BALLARD,
COUNTY RECORDER

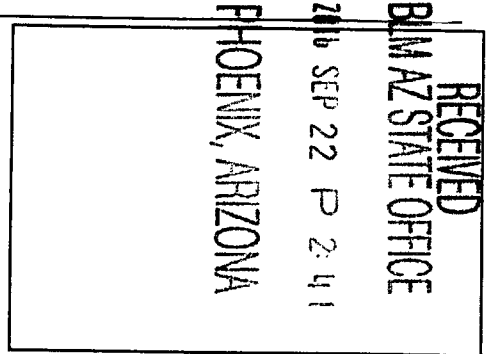


09/02/2016 11:15 AM Fee: \$10.00

PAGE: 1 of 2

LOCATION NOTICE FOR LODE MINING CLAIM

NOTICE IS HEREBY GIVEN that the WIK 84
lode mining claim has been located
by Big Sandy, Inc. whose current mailing
address is 8655 E Via De Ventura, #G200
Scottsdale, AZ 85258



AHC439744

The general course of this claim is east / west and it is situated in Mohave
County, Arizona. This claim is 1500 feet in length and 600 feet in width. This claim runs
from the location monument on which this location notice is posted approximately 10 feet in a
easterly direction to the east end line and 1490 feet in a westerly direction to the
west end line. This claim is marked by six monuments, one at each corner and one at the center of each
end line of the claim.

The location monument on which this notice is posted is situated within Section 25, Township 16
North, Range 13 West, Gila Salt River Base and Meridian, Arizona and this claim encompasses portions
of the following quarter section (s), section (s), Township (s) and Range (s) SE 1/4, NE 1/4, NW 1/4 and SW 1/4
of the SE 1/4 of Section 25, Township 16 North, Range 13 West, Gila Salt River Base and Meridian, Mohave County,
Arizona, Aquarius Mining District.

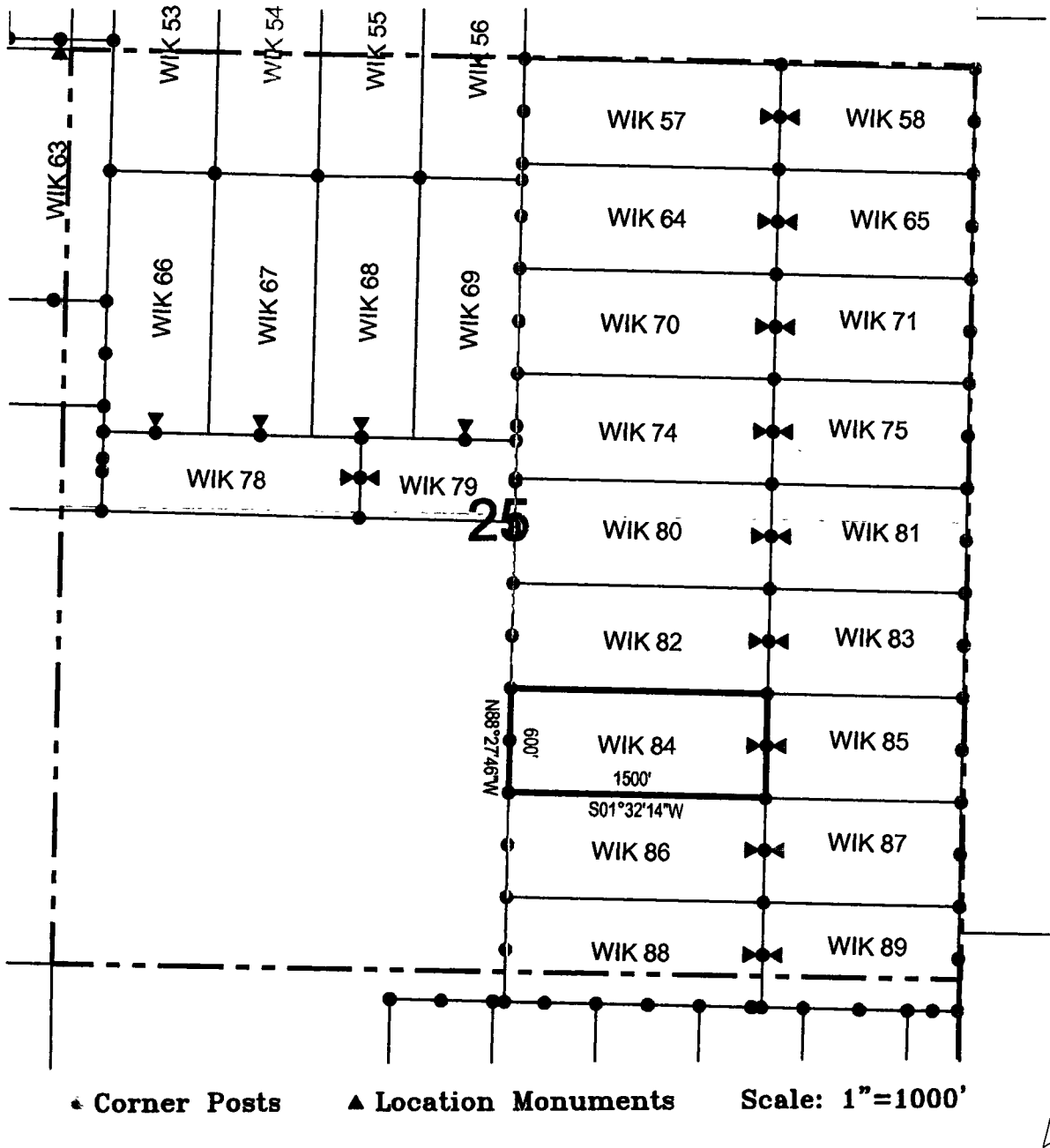
The locality of this claim with reference to some natural object or permanent monument and additional information
(if any) concerning its locality are as follows: 3728 feet south and 4053 feet east of the southeast corner of
Section 23, Township 16 North, Range 13 West, to the northeast corner of the claim.

DATED AND POSTED on the ground this 1st day of September, 2016.

LOCATOR (s) Big Sandy, Inc.
8655 E Via De Ventura, #G200
Scottsdale, AZ 85258

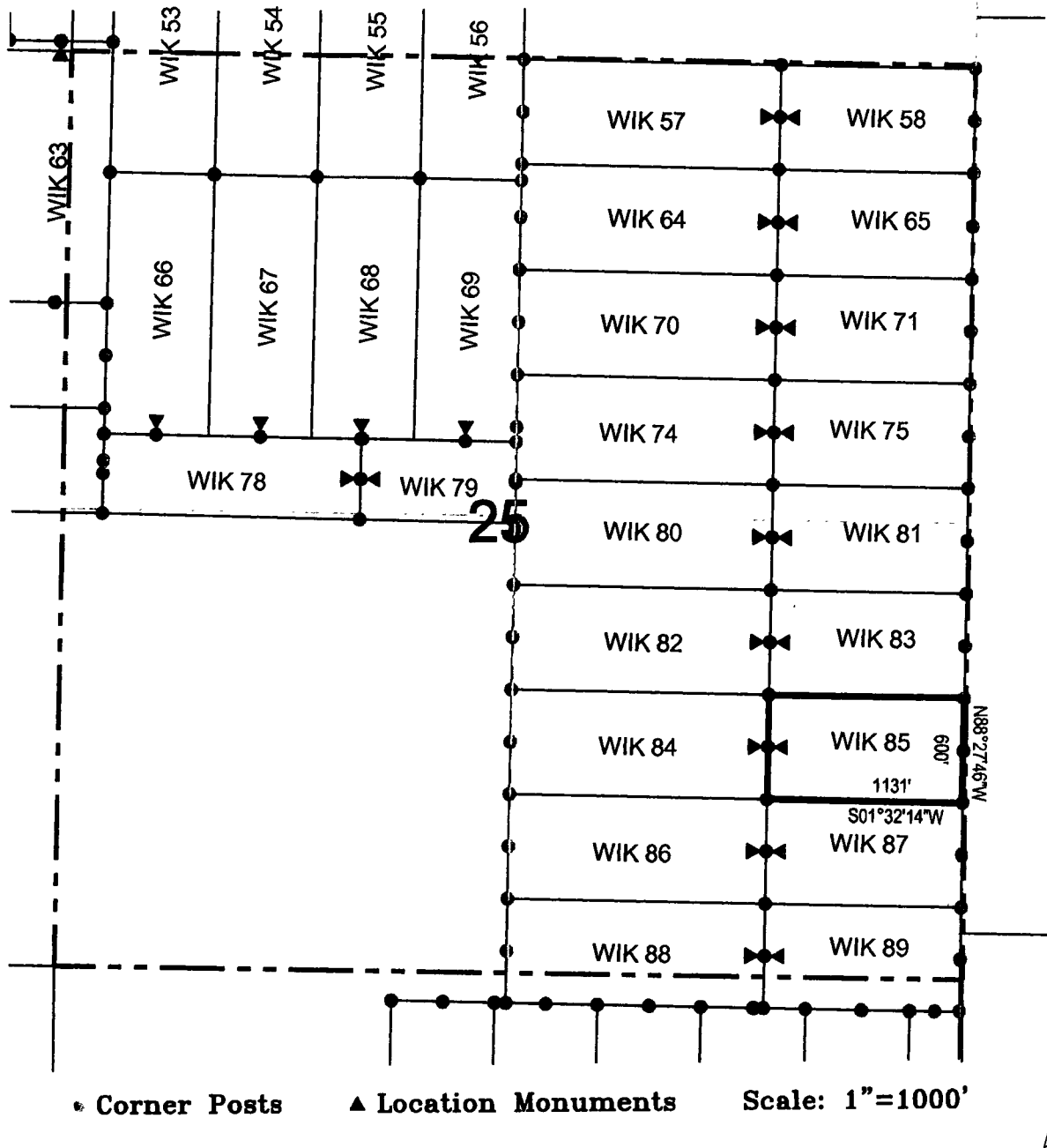
AGENT: Larry E. Lehto
[Signature]

LODE CLAIM LOCATION MAP



1. The above map depicts the **WIK 84** Lode Claim, which is located in the SE 1/4, NE 1/4, NW 1/4 and SW 1/4 of the SE 1/4 of Section 25, Township 16 North, Range 13 West, Gila Salt River Base and Meridian, Mohave County, Arizona, Aquarius Mining District.
2. The type of corner and location monuments used are wood 2"x2"x48" posts and metal tags with location information written thereon.
3. The bearings and distances in degrees and feet between claim corners are as depicted on the above map.

LODE CLAIM LOCATION MAP



1. The above map depicts the **WIK 85** Lode Claim, which is located in the NE 1/4 and SE 1/4 of the SE 1/4 of Section 25, Township 16 North, Range 13 West, Gila Salt River Base and Meridian, Mohave County, Arizona, Aquarius Mining District.
2. The type of corner and location monuments used are wood 2"x2"x48" posts and metal tags with location information written thereon.
3. The bearings and distances in degrees and feet between claim corners are as depicted on the above map.

2

FEE# 2016039906

OFFICIAL RECORDS OF MOHAVE COUNTY ROBERT BALLARD, COUNTY RECORDER



09/02/2016 11:15 AM Fee: \$10.00

PAGE: 1 of 2

After Recordation, please return to: John Petersen Big Sandy Incorporated 1538 W. Camino Acierto Sahuarita, AZ 85629

LOCATION NOTICE FOR LODE MINING CLAIM

NOTICE IS HEREBY GIVEN that the WIK 86 lode mining claim has been located by Big Sandy, Inc. whose current mailing address is 8655 E Via De Ventura, #G200 Scottsdale, AZ 85258

RECEIVED BLM/AZ STATE OFFICE 2016 SEP 22 P 2:41 PHOENIX, ARIZONA

The general course of this claim is east / west and it is situated in Mohave County, Arizona. This claim is 1500 feet in length and 600 feet in width. This claim runs from the location monument on which this location notice is posted approximately 10 feet in a easterly direction to the east end line and 1490 feet in a westerly direction to the west end line. This claim is marked by six monuments, one at each corner and one at the center of each end line of the claim.

The location monument on which this notice is posted is situated within Section 25, Township 16 North, Range 13 West, Gila Salt River Base and Meridian, Arizona and this claim encompasses portions of the following quarter section (s), section (s), Township (s) and Range (s) SE 1/4 and SW 1/4 of the SE 1/4 of Section 25, Township 16 North, Range 13 West, Gila Salt River Base and Meridian, Mohave County, Arizona, Aquarius Mining District.

The locality of this claim with reference to some natural object or permanent monument and additional information (if any) concerning its locality are as follows: 4331 feet south and 4036 feet east of the southeast corner of Section 23, Township 16 North, Range 13 West, to the northeast corner of the claim.

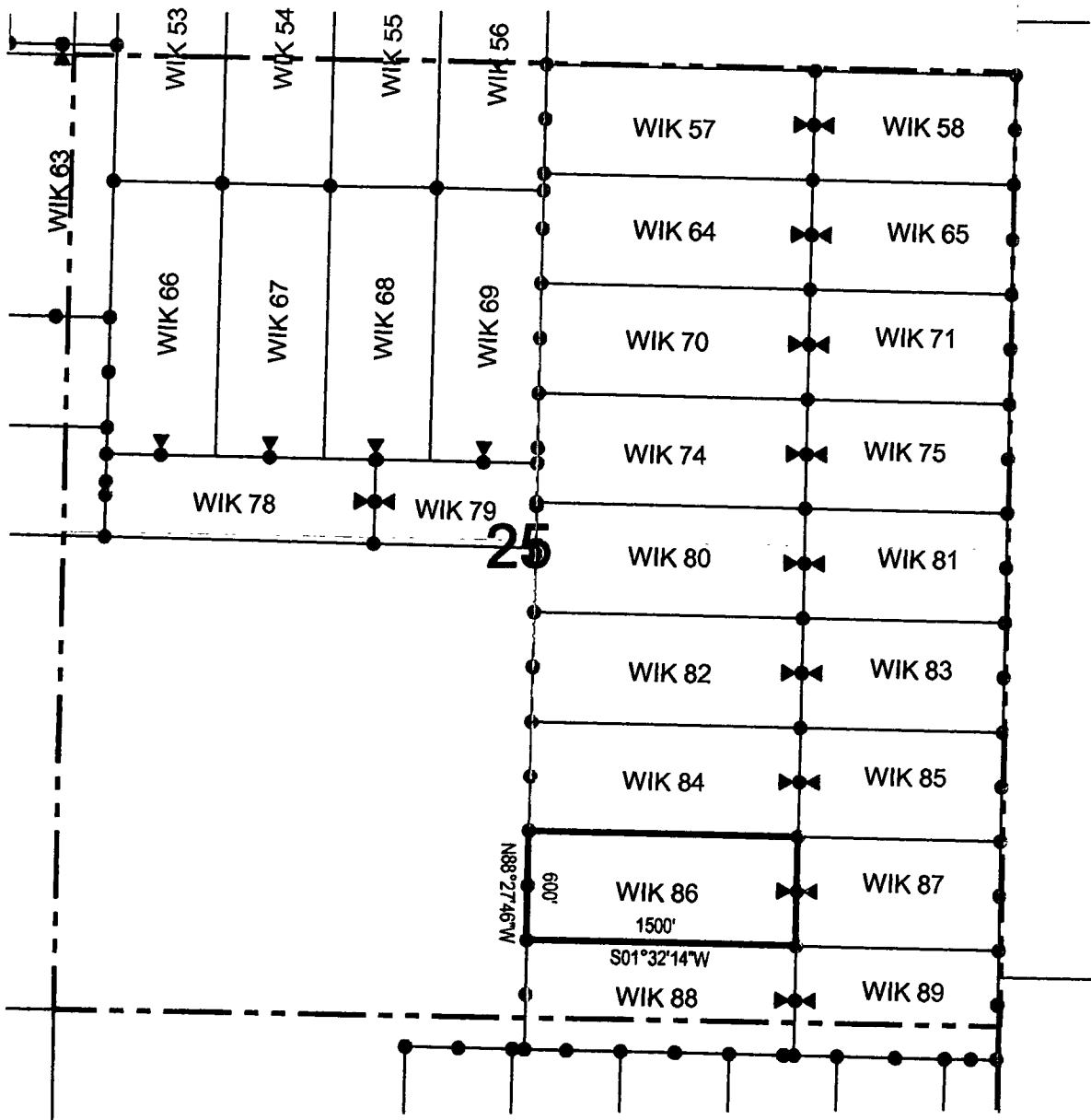
DATED AND POSTED on the ground this 12th day of September, 2016

LOCATOR (s) Big Sandy, Inc. 8655 E Via De Ventura, #G200 Scottsdale, AZ 85258

AGENT: Larry E. Lehto Jimmy E. Lehto

AHCH39746

LODE CLAIM LOCATION MAP



Corner Posts
 Location Monuments
 Scale: 1"=1000'

 N

1. The above map depicts the **WIK 86** Lode Claim, which is located in the SE 1/4 and SW 1/4 of the SE 1/4 of Section 25, Township 16 North, Range 13 West, Gila Salt River Base and Meridian, Mohave County, Arizona, Aquarius Mining District.
2. The type of corner and location monuments used are wood 2"x2"x48" posts and metal tags with location information written thereon.
3. The bearings and distances in degrees and feet between claim corners are as depicted on the above map.

2

After Recordation, please return to:
 John Petersen
 Big Sandy Incorporated
 1538 W. Camino Acierto
 Sahuarita, AZ 85629

FEE# 2016039907

OFFICIAL RECORDS
 OF MOHAVE COUNTY
 ROBERT BALLARD,
 COUNTY RECORDER



09/02/2016 11:15 AM Fee: \$10.00

PAGE: 1 of 2

LOCATION NOTICE FOR LODE MINING CLAIM

NOTICE IS HEREBY GIVEN that the WIK 87
 _____ lode mining claim has been located
 by Big Sandy, Inc. whose current mailing
 address is 8655 E Via De Ventura, #G200
Scottsdale, AZ 85258

RECEIVED
 BLM AZ STATE OFFICE
 2016 SEP 22 P 2:41
 PHOENIX, ARIZONA

The general course of this claim is east / west and it is situated in Mohave
 County, Arizona. This claim is 1131 feet in length and 600 feet in width. This claim runs
 from the location monument on which this location notice is posted approximately 1121 feet in a
easterly direction to the east end line and 10 feet in a westerly direction to the
west end line. This claim is marked by six monuments, one at each corner and one at the center of each
 end line of the claim.

The location monument on which this notice is posted is situated within Section 25, Township 16
North, Range 13 West, Gila Salt River Base and Meridian, Arizona and this claim encompasses portions
 of the following quarter section (s), section (s), Township (s) and Range (s) SE 1/4 of the SE 1/4 of Section 25,
Township 16 North, Range 13 West, Gila Salt River Base and Meridian, Mohave County, Arizona, Aquarius Mining
 District.

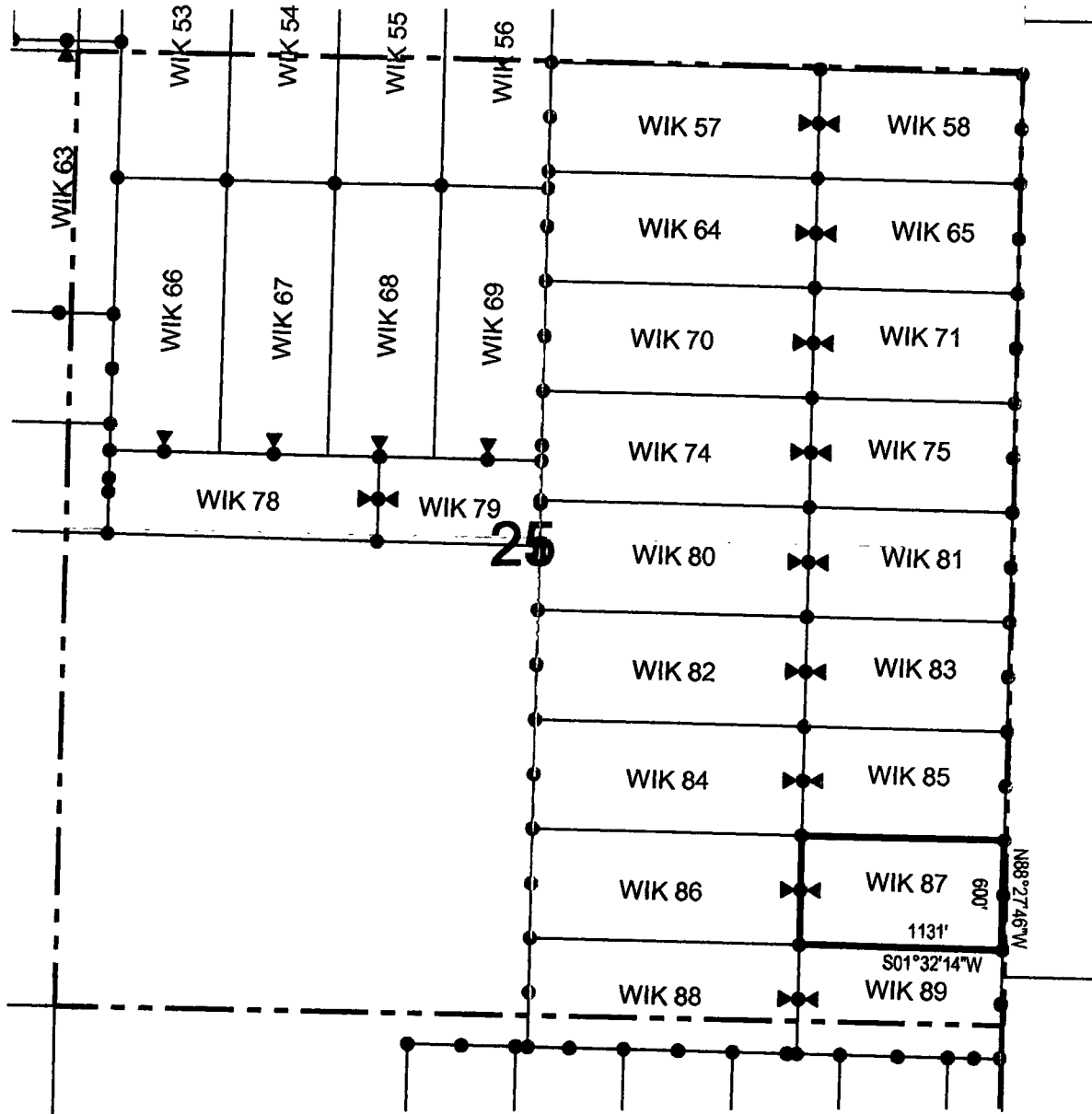
The locality of this claim with reference to some natural object or permanent monument and additional information
 (if any) concerning its locality are as follows: 4362 feet south and 5171 feet east of the southeast corner of
Section 23, Township 16 North, Range 13 West, to the northeast corner of the claim.

DATED AND POSTED on the ground this 1st day of September, 2016

LOCATOR (s) Big Sandy, Inc. AGENT: Larry E. Lehto
8655 E Via De Ventura, #G200
Scottsdale, AZ 85258
[Signature]

AHC1439747

LODE CLAIM LOCATION MAP



● Corner Posts ▲ Location Monuments Scale: 1"=1000'



1. The above map depicts the **WIK 87** Lode Claim, which is located in the SE 1/4 of the SE 1/4 of Section 25, Township 16 North, Range 13 West, Gila Salt River Base and Meridian, Mohave County, Arizona, Aquarius Mining District.
2. The type of corner and location monuments used are wood 2"x2"x48" posts and metal tags with location information written thereon.
3. The bearings and distances in degrees and feet between claim corners are as depicted on the above map.

2

After Recordation, please return to:

John Petersen
Big Sandy Incorporated
1538 W. Camino Acierto
Sahuarita, AZ 85629

FEE# 2016039908

OFFICIAL RECORDS
OF MOHAVE COUNTY
ROBERT BALLARD
COUNTY RECORDER



09/02/2016 11:15 AM Fee: \$10.00

PAGE: 1 of 2

LOCATION NOTICE FOR LODGE MINING CLAIM

NOTICE IS HEREBY GIVEN that the WIK 88
lode mining claim has been located
by Big Sandy, Inc. whose current mailing
address is 8655 E Via De Ventura, #G200
Scottsdale, AZ 85258

RECEIVED
BLM AZ STATE OFFICE
2016 SEP 22 P 2:42
PHOENIX, ARIZONA

The general course of this claim is east / west and it is situated in Mohave
County, Arizona. This claim is 1500 feet in length and 600 feet in width. This claim runs
from the location monument on which this location notice is posted approximately 10 feet in a
easterly direction to the east end line and 1490 feet in a westerly direction to the
west end line. This claim is marked by six monuments, one at each corner and one at the center of each
end line of the claim.

The location monument on which this notice is posted is situated within Section 25, Township 16
North, Range 13 West, Gila Salt River Base and Meridian, Arizona and this claim encompasses portions
of the following quarter section (s), section (s), Township (s) and Range (s) SE 1/4 and SW 1/4 of the SE 1/4 of
Section 25, and NW 1/4 and NE 1/4 of the NE 1/4 of Section 36, Township 16 North, Range 13 West, Gila Salt River
Base and Meridian, Mohave County, Arizona, Aquarius Mining District.

The locality of this claim with reference to some natural object or permanent monument and additional information
(if any) concerning its locality are as follows: 4934 feet south and 4020 feet east of the southeast corner of
Section 23, Township 16 North, Range 13 West, to the northeast corner of the claim.

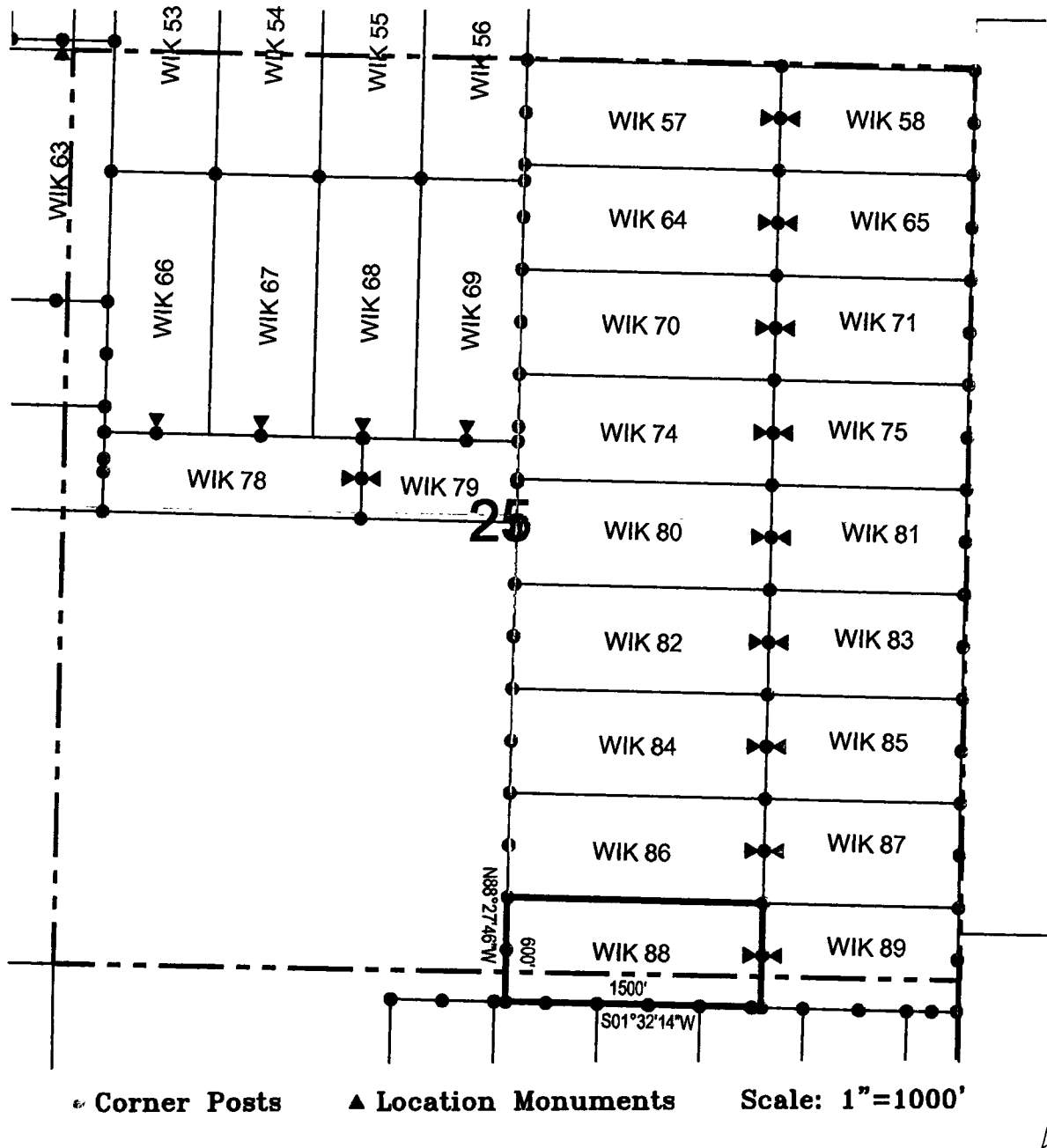
DATED AND POSTED on the ground this 1st day of September, 2016

LOCATOR (s) Big Sandy, Inc.
8655 E Via De Ventura, #G200
Scottsdale, AZ 85258

AGENT: Larry E. Lehto

AHCH 397148

LODE CLAIM LOCATION MAP



1. The above map depicts the **WIK 88** Lode Claim, which is located in the SE 1/4 and SW 1/4 of the SE 1/4 of Section 25, and NW 1/4 and NE 1/4 of the NE 1/4 of Section 36, Township 16 North, Range 13 West, Gila Salt River Base and Meridian, Mohave County, Arizona, Aquarius Mining District.
2. The type of corner and location monuments used are wood 2"x2"x48" posts and metal tags with location information written thereon.
3. The bearings and distances in degrees and feet between claim corners are as depicted on the above map.

After Recordation, please return to:
John Petersen
Big Sandy Incorporated
1538 W. Camino Acierito
Sahuarita, AZ 85629

FEE# 2016039909

OFFICIAL RECORDS
OF MOHAVE COUNTY
ROBERT BALLARD,
COUNTY RECORDER

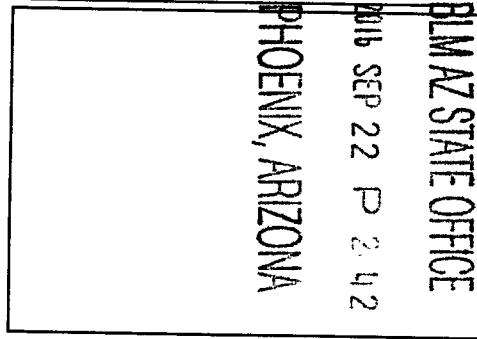


09/02/2016 11:15 AM Fee: \$10.00

PAGE: 1 of 2

LOCATION NOTICE FOR LODE MINING CLAIM

NOTICE IS HEREBY GIVEN that the WIK 89
_____ lode mining claim has been located
by Big Sandy, Inc. whose current mailing
address is 8655 E Via De Ventura, #G200
Scottsdale, AZ 85258



RECEIVED

BLM AZ STATE OFFICE

PHOENIX, ARIZONA

2016 SEP 22 P 2:42

The general course of this claim is east / west and it is situated in Mohave
County, Arizona. This claim is 1131 feet in length and 600 feet in width. This claim runs
from the location monument on which this location notice is posted approximately 1121 feet in a
easterly direction to the east end line and 10 feet in a westerly direction to the
west end line. This claim is marked by six monuments, one at each corner and one at the center of each
end line of the claim.

The location monument on which this notice is posted is situated within Section 25, Township 16
North, Range 13 West, Gila Salt River Base and Meridian, Arizona and this claim encompasses portions
of the following quarter section (s), section (s), Township (s) and Range (s) SE 1/4 of the SE 1/4 of Section 25,
and NE 1/4 of the NE 1/4 of Section 36, Township 16 North, Range 13 West, Gila Salt River Base and Meridian, Mohave
County, Arizona, Aquarius Mining District.

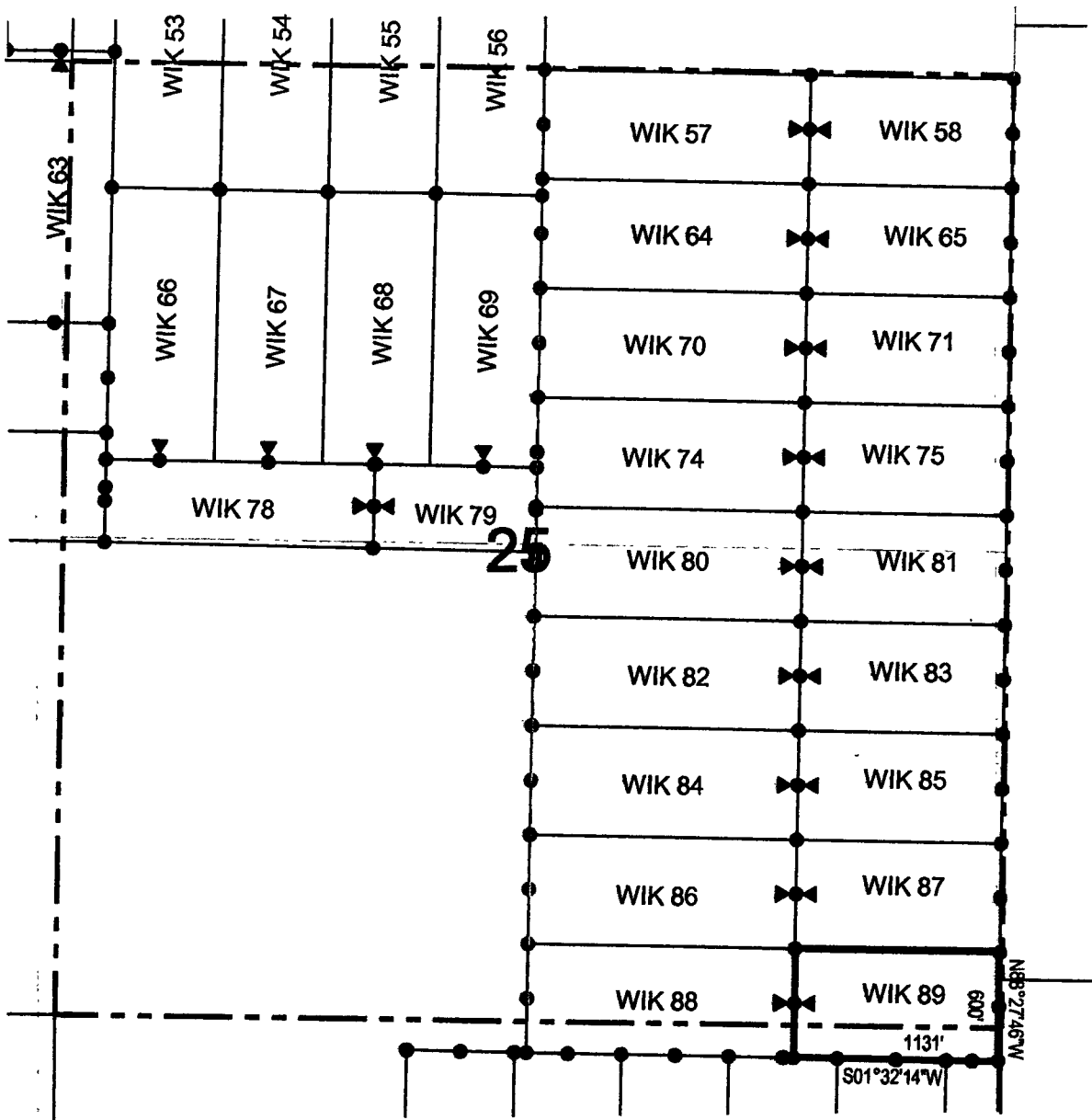
The locality of this claim with reference to some natural object or permanent monument and additional information
(if any) concerning its locality are as follows: 4965 feet south and 5156 feet east of the southeast corner of
Section 23, Township 16 North, Range 13 West, to the northeast corner of the claim.

DATED AND POSTED on the ground this 1st day of September, 2016

LOCATOR (s) Big Sandy, Inc.
8655 E Via De Ventura, #G200
Scottsdale, AZ 85258
AGENT: Larry E. Lehto
Jimmy E. [Signature]

AHC439749

LODE CLAIM LOCATION MAP



• Corner Posts

▲ Location Monuments

Scale: 1"=1000'



1. The above map depicts the **WIK 89** Lode Claim, which is located in the SE 1/4 of the SE 1/4 of Section 25, and NE 1/4 of the NE 1/4 of Section 36, Township 16 North, Range 13 West, Gila Salt River Base and Meridian, Mohave County, Arizona, Aquarius Mining District.
2. The type of corner and location monuments used are wood 2"x2"x48" posts and metal tags with location information written thereon.
3. The bearings and distances in degrees and feet between claim corners are as depicted on the above map.

2

After Recordation, please return to:

John Petersen

Big Sandy Incorporated

1538 W. Camino Acierto

Sahuarita, AZ 85629

FEE# 2016039910

OFFICIAL RECORDS OF MOHAVE COUNTY ROBERT BALLARD, COUNTY RECORDER



09/02/2016 11:15 AM Fee: \$10.00

PAGE: 1 of 2

LOCATION NOTICE FOR LODE MINING CLAIM

NOTICE IS HEREBY GIVEN that the WIK 90 lode mining claim has been located by Big Sandy, Inc. whose current mailing address is 8655 E Via De Ventura, #G200 Scottsdale, AZ 85258

RECEIVED BLM AZ STATE OFFICE 2016 SEP 22 P 2:42 PHOENIX, ARIZONA

The general course of this claim is north / south and it is situated in Mohave County, Arizona. This claim is 1500 feet in length and 600 feet in width. This claim runs from the location monument on which this location notice is posted approximately 1490 feet in a northerly direction to the north end line and 10 feet in a southerly direction to the south end line. This claim is marked by six monuments, one at each corner and one at the center of each end line of the claim.

The location monument on which this notice is posted is situated within Section 36, Township 16 North, Range 13 West, Gila Salt River Base and Meridian, Arizona and this claim encompasses portions of the following quarter section (s), section (s), Township (s) and Range (s) SE 1/4 and NE 1/4 of the NW 1/4 of Section 36, Township 16 North, Range 13 West, Gila Salt River Base and Meridian, Mohave County, Arizona, Aquarius Mining District.

The locality of this claim with reference to some natural object or permanent monument and additional information (if any) concerning its locality are as follows: 5495 feet south and 2438 feet east of the southeast corner of Section 23, Township 16 North, Range 13 West, to the northeast corner of the claim.

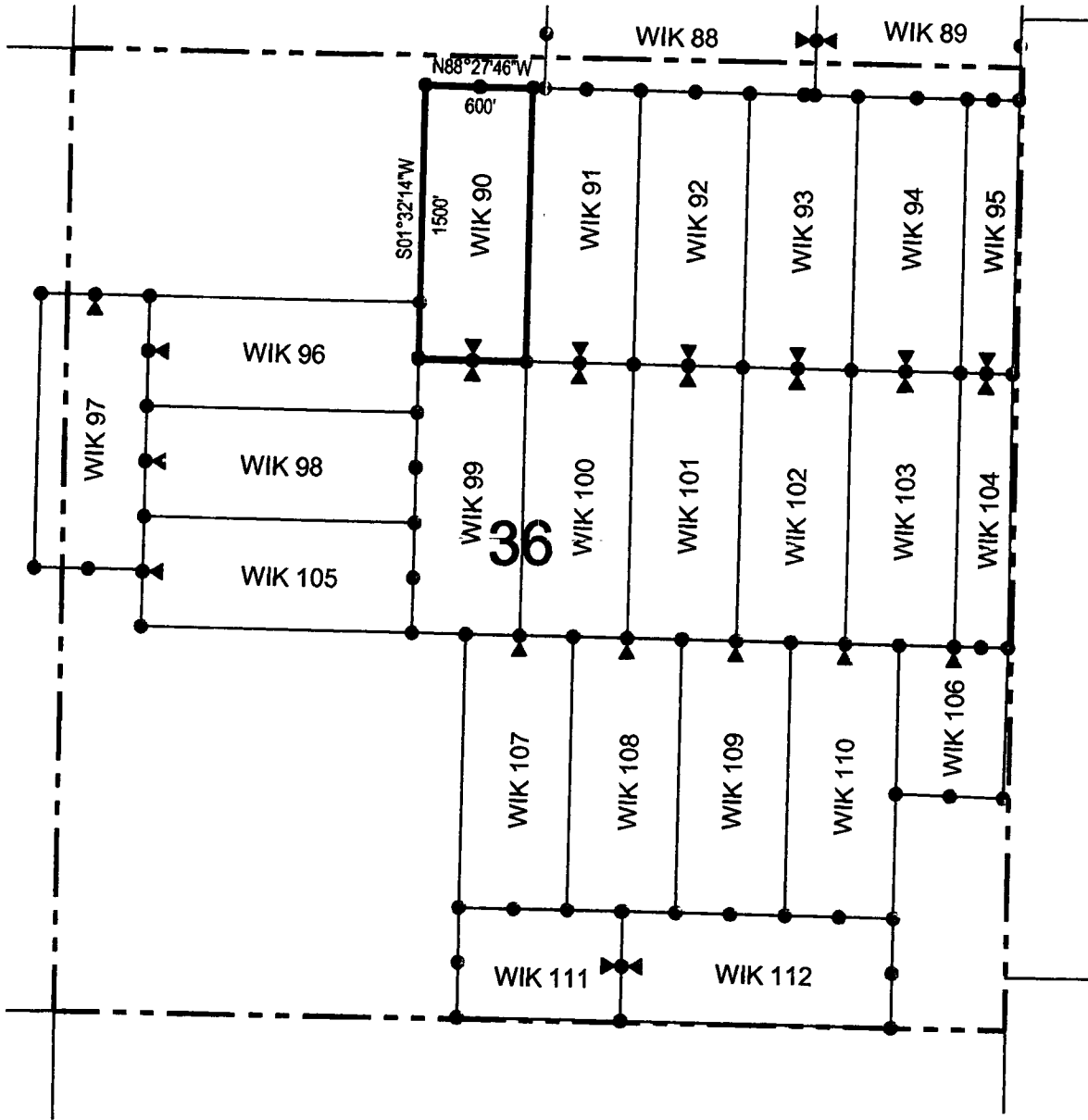
DATED AND POSTED on the ground this 1st day of September, 2016

LOCATOR (s) Big Sandy, Inc. 8655 E Via De Ventura, #G200 Scottsdale, AZ 85258

AGENT: Larry E. Lehto [Signature]

AHC439750

LODE CLAIM LOCATION MAP

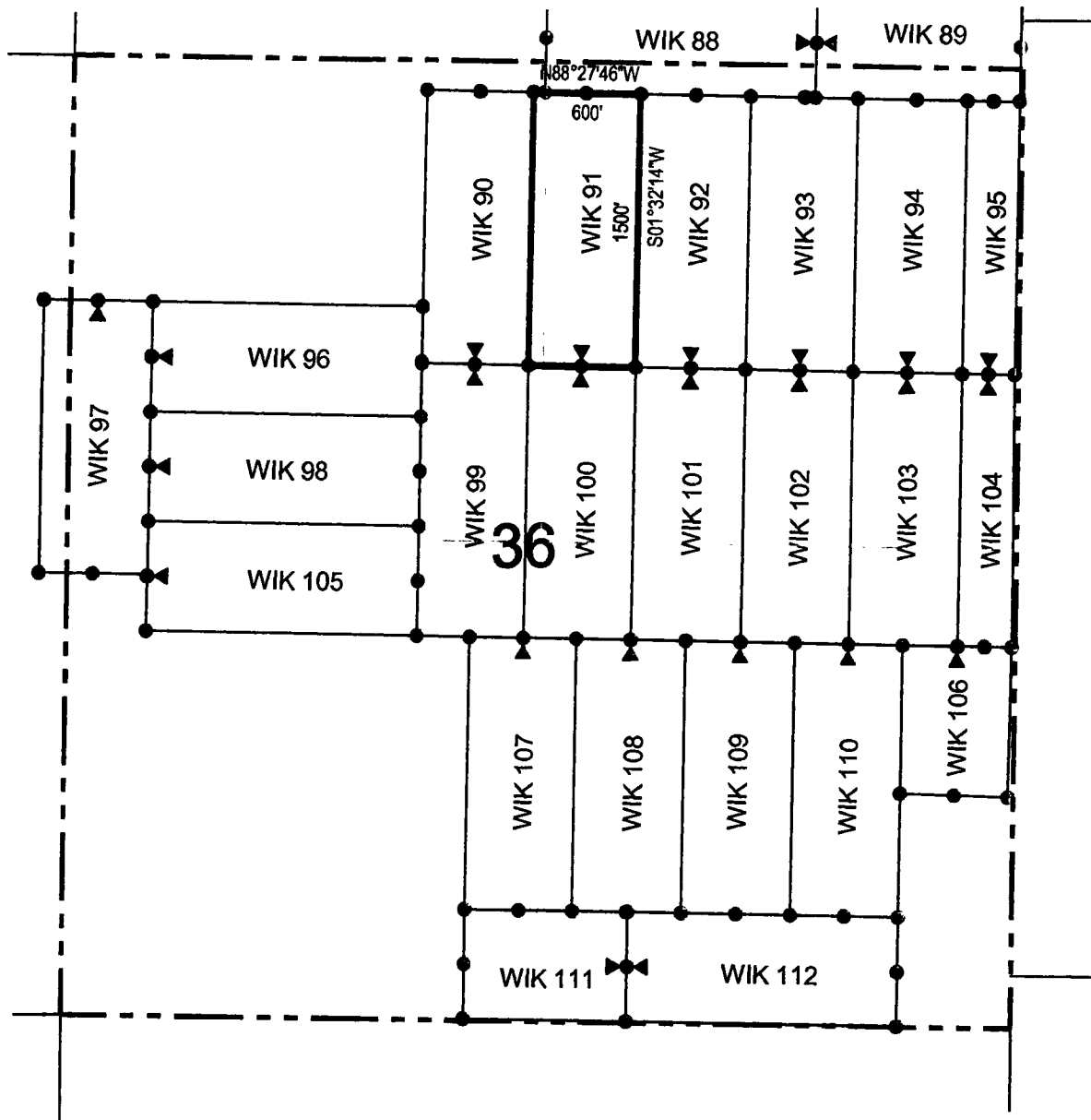


◆ Corner Posts ▲ Location Monuments Scale: 1"=1000'



1. The above map depicts the **WIK 90** Lode Claim, which is located in the SE 1/4 and NE 1/4 of the NW 1/4 of Section 36, Township 16 North, Range 13 West, Gila Salt River Base and Meridian, Mohave County, Arizona, Aquarius Mining District.
2. The type of corner and location monuments used are wood 2"x2"x48" posts and metal tags with location information written thereon.
3. The bearings and distances in degrees and feet between claim corners are as depicted on the above map.

LODE CLAIM LOCATION MAP

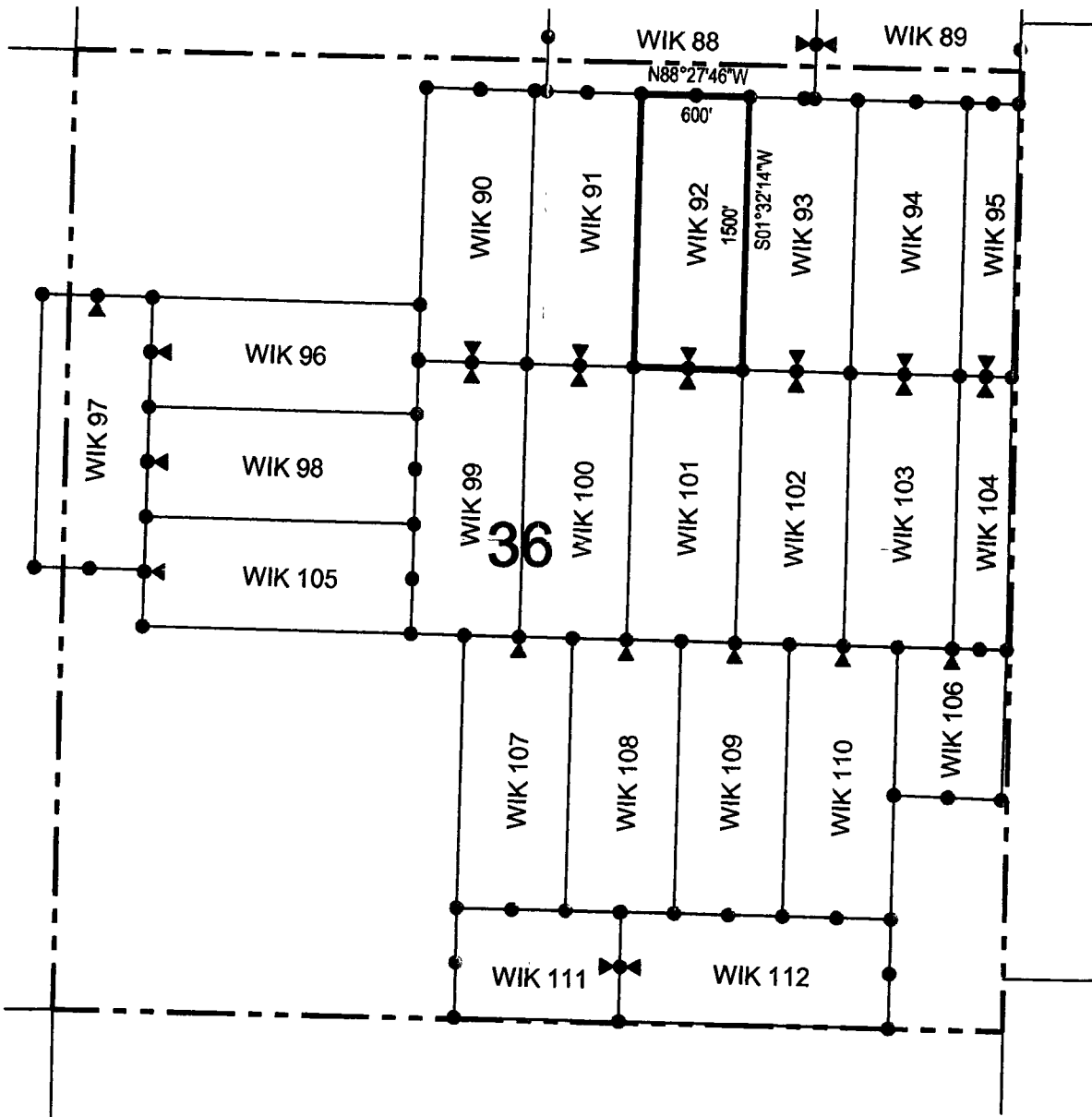


• Corner Posts ▲ Location Monuments Scale: 1"=1000'



1. The above map depicts the **WIK 91** Lode Claim, which is located in the SW 1/4 and NW 1/4 of the NE 1/4, and NE 1/4 and SE 1/4 of the NW 1/4 of Section 36, Township 16 North, Range 13 West, Gila Salt River Base and Meridian, Mohave County, Arizona, Aquarius Mining District.
2. The type of corner and location monuments used are wood 2"x2"x48" posts and metal tags with location information written thereon.
3. The bearings and distances in degrees and feet between claim corners are as depicted on the above map.

LODE CLAIM LOCATION MAP

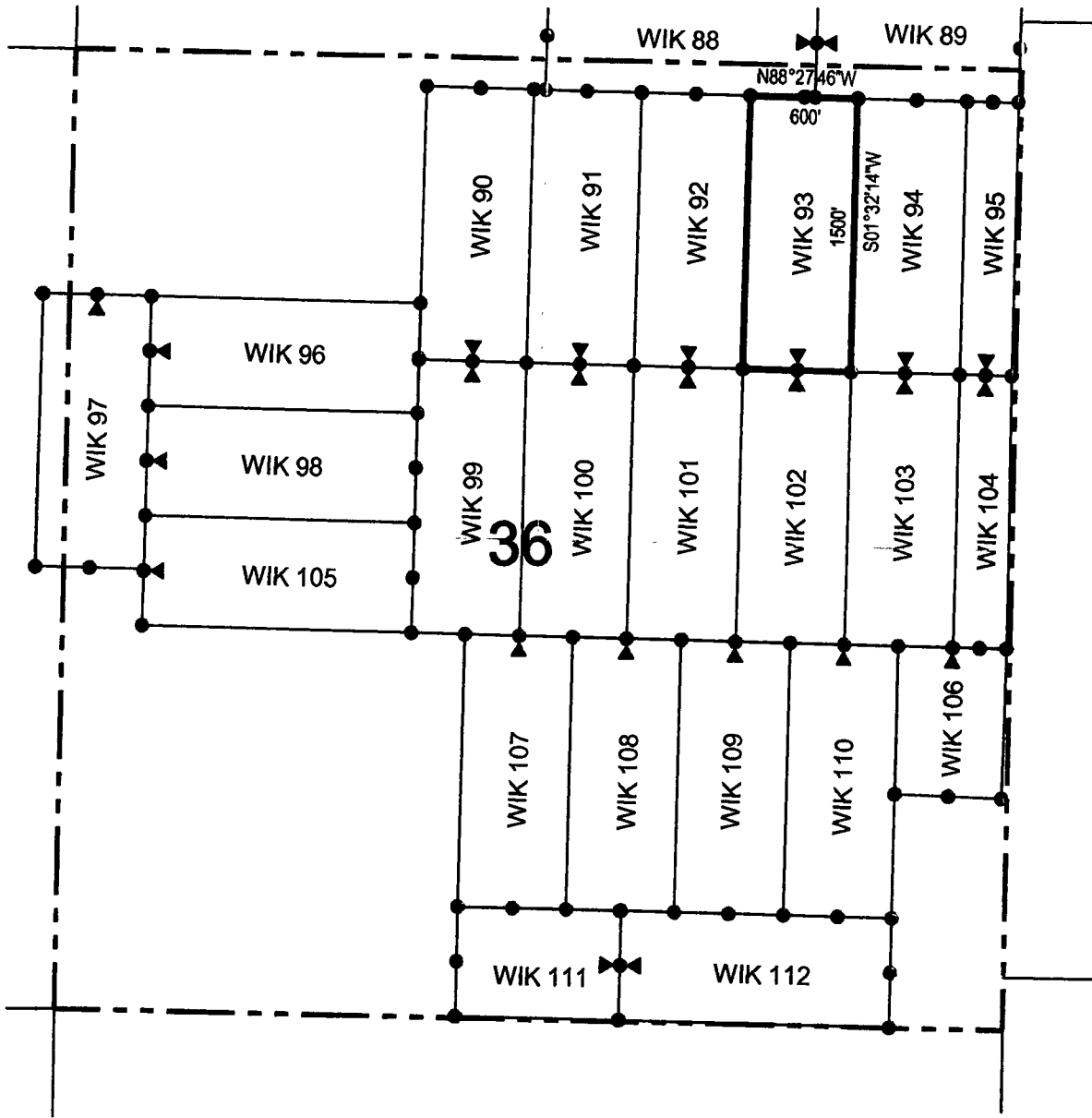


Corner Posts
 Location Monuments
 Scale: 1"=1000'



1. The above map depicts the **WIK 92** Lode Claim, which is located in the SW 1/4 and NW 1/4 of the NE 1/4 of Section 36, Township 16 North, Range 13 West, Gila Salt River Base and Meridian, Mohave County, Arizona, Aquarius Mining District.
2. The type of corner and location monuments used are wood 2"x2"x48" posts and metal tags with location information written thereon.
3. The bearings and distances in degrees and feet between claim corners are as depicted on the above map.

LODE CLAIM LOCATION MAP

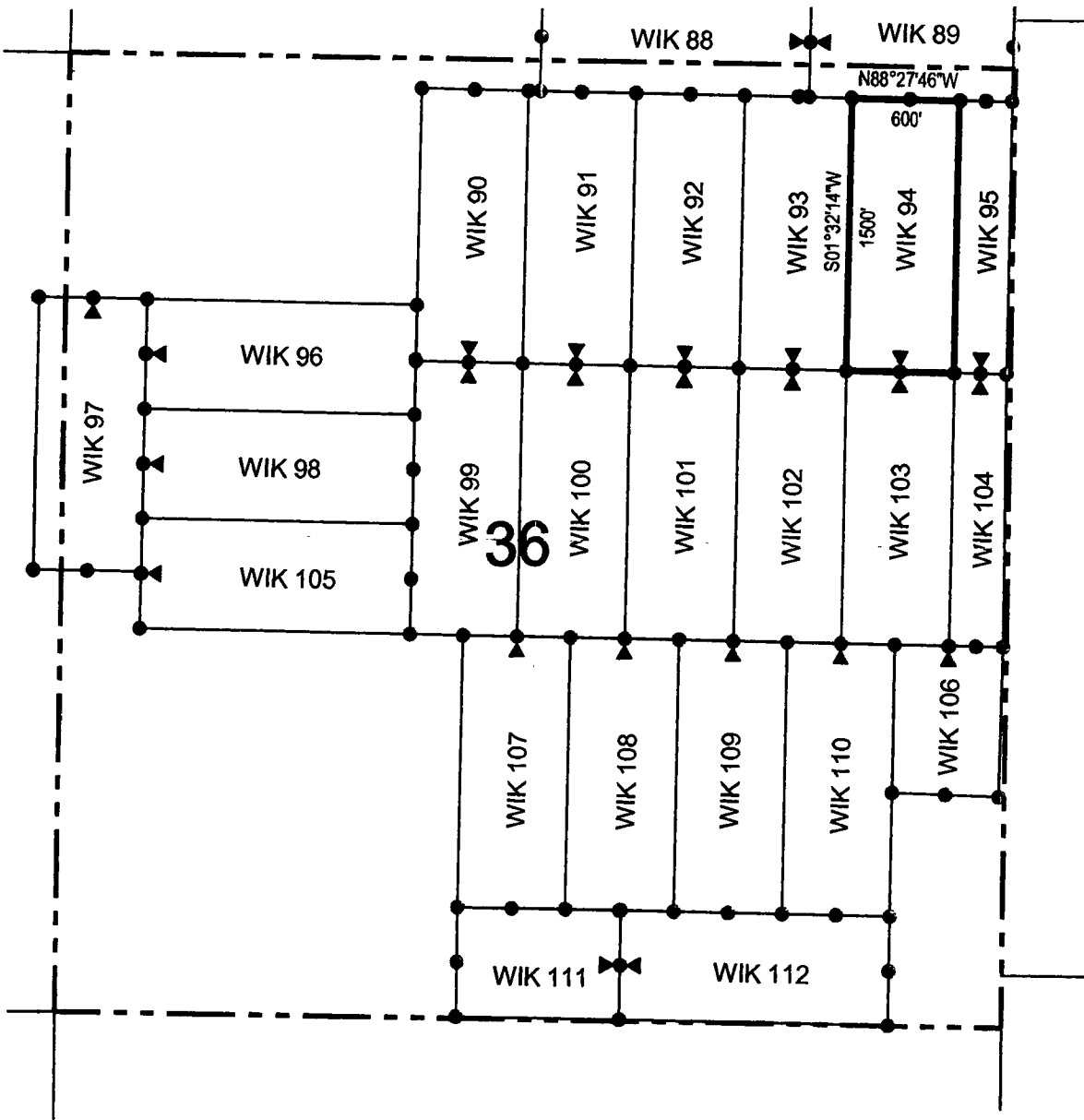


Corner Posts
 Location Monuments
 Scale: 1"=1000'



1. The above map depicts the **WIK 93** Lode Claim, which is located in the SE 1/4, NE 1/4, NW 1/4 and SW 1/4 of the NE 1/4 of Section 36, Township 16 North, Range 13 West, Gila Salt River Base and Meridian, Mohave County, Arizona, Aquarius Mining District.
2. The type of corner and location monuments used are wood 2"x2"x48" posts and metal tags with location information written thereon.
3. The bearings and distances in degrees and feet between claim corners are as depicted on the above map.

LODE CLAIM LOCATION MAP

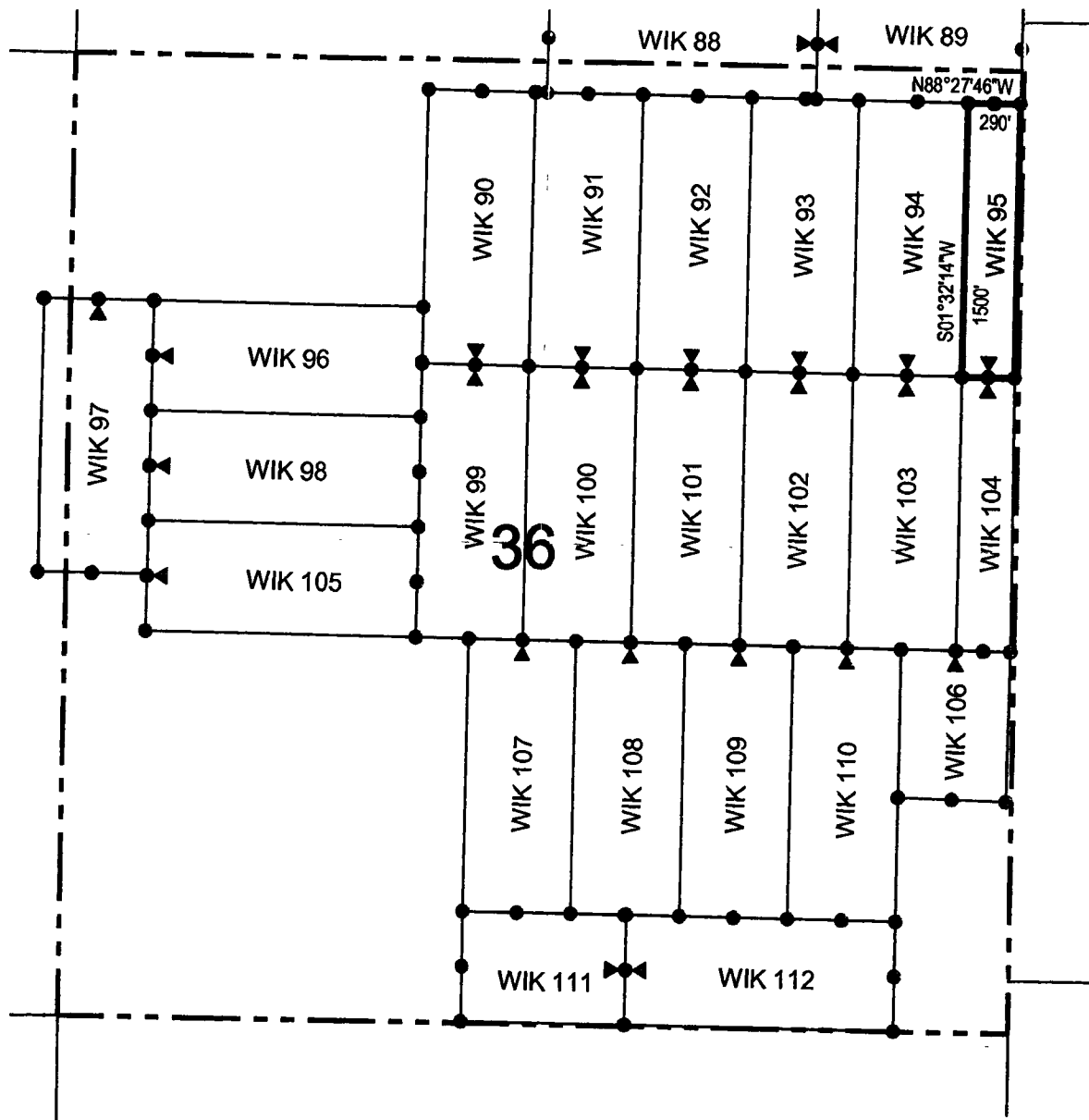


• Corner Posts ▲ Location Monuments Scale: 1"=1000'



1. The above map depicts the **WIK 94** Lode Claim, which is located in the SE 1/4 and NE 1/4 of the NE 1/4 of Section 36, Township 16 North, Range 13 West, Gila Salt River Base and Meridian, Mohave County, Arizona, Aquarius Mining District.
2. The type of corner and location monuments used are wood 2"x2"x48" posts and metal tags with location information written thereon.
3. The bearings and distances in degrees and feet between claim corners are as depicted on the above map.

LODE CLAIM LOCATION MAP

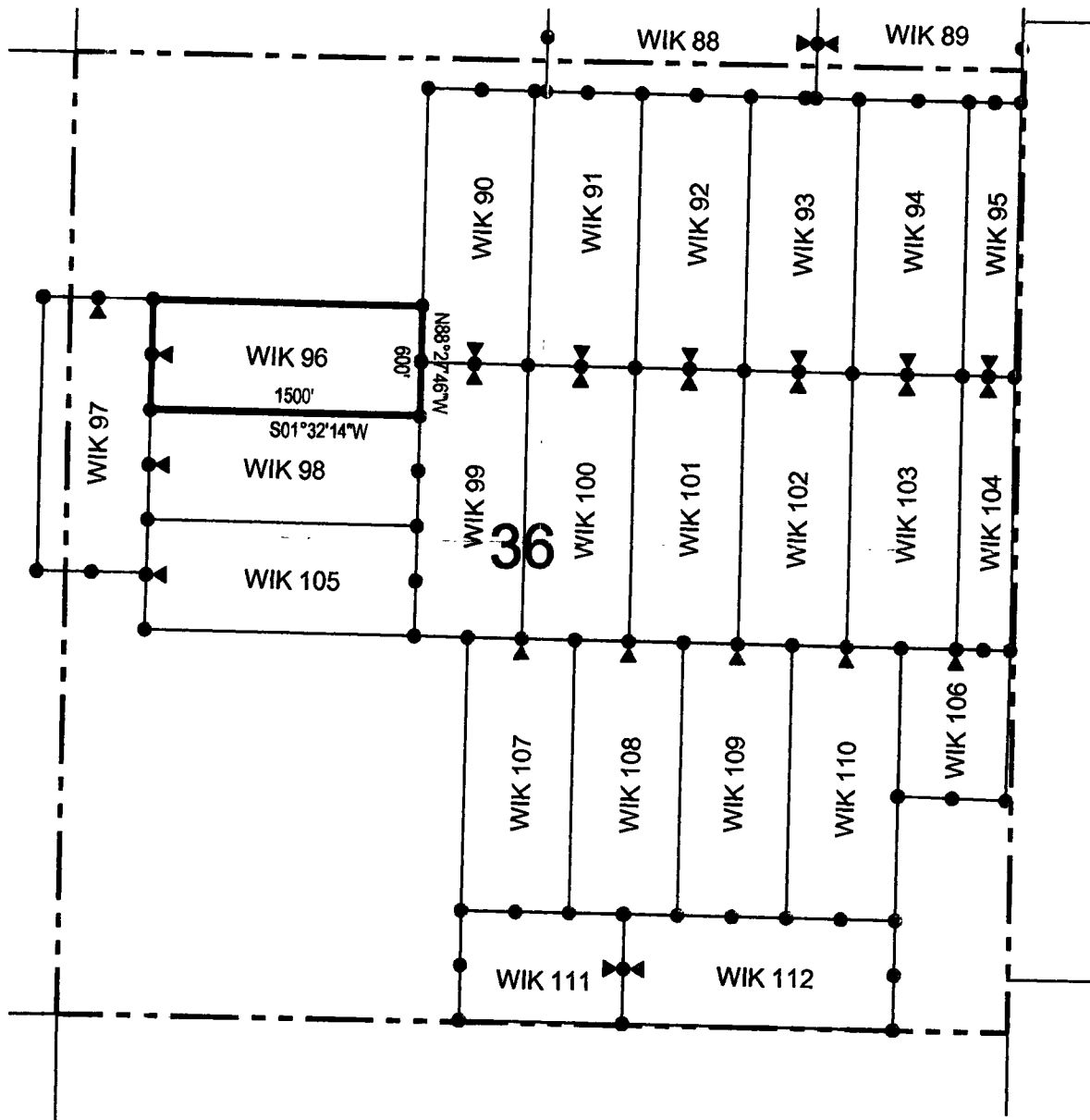


● Corner Posts ▲ Location Monuments Scale: 1"=1000'



1. The above map depicts the **WIK 95** Lode Claim, which is located in the SE 1/4 and NE 1/4 of the NE 1/4 of Section 36, Township 16 North, Range 13 West, Gila Salt River Base and Meridian, Mohave County, Arizona, Aquarius Mining District.
2. The type of corner and location monuments used are wood 2"x2"x48" posts and metal tags with location information written thereon.
3. The bearings and distances in degrees and feet between claim corners are as depicted on the above map.

LODE CLAIM LOCATION MAP

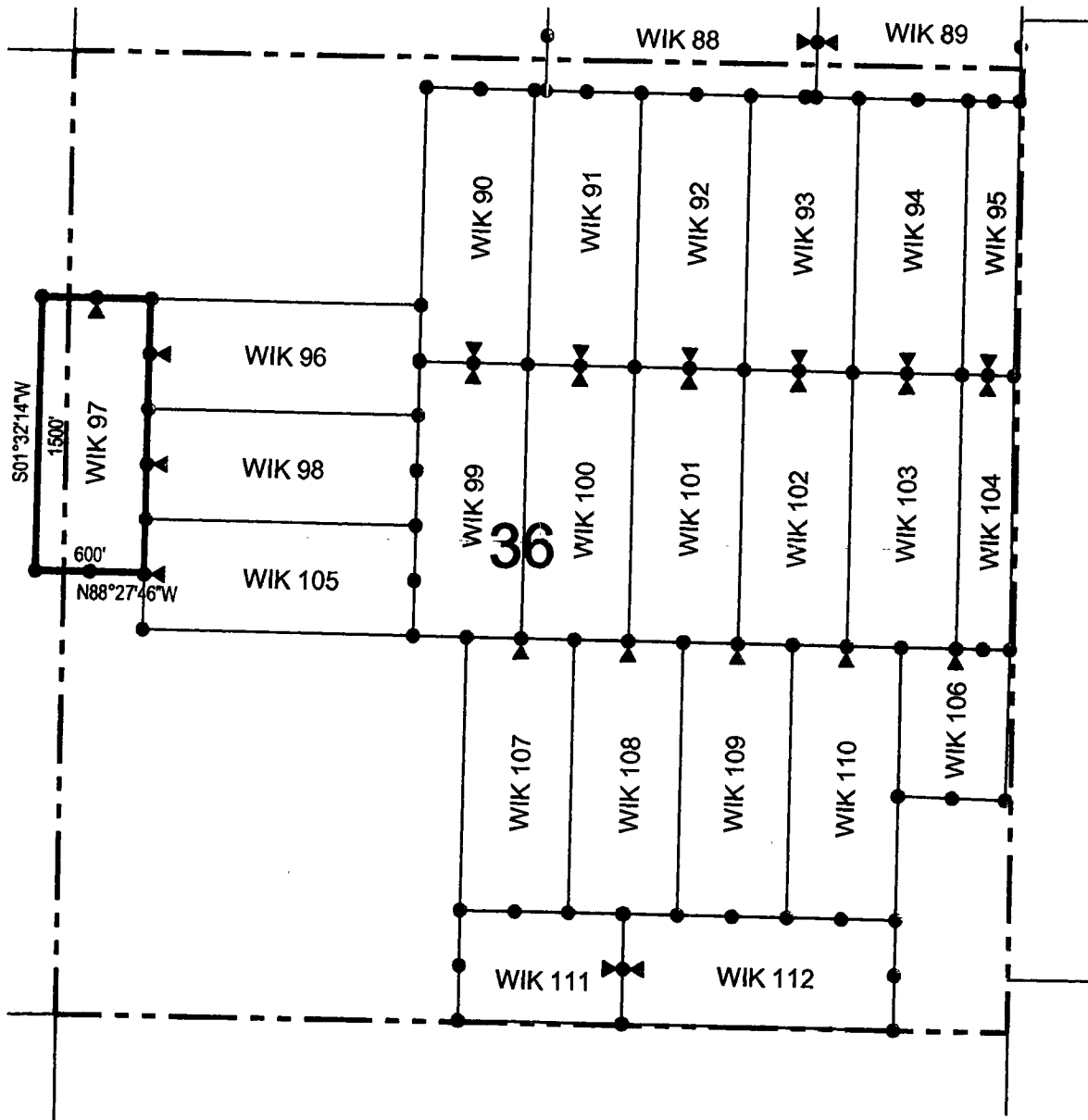


Corner Posts
 Location Monuments
 Scale: 1"=1000'



1. The above map depicts the **WIK 96** Lode Claim, which is located in the SW 1/4 and SE 1/4 of the NW 1/4 of Section 36, Township 16 North, Range 13 West, Gila Salt River Base and Meridian, Mohave County, Arizona, Aquarius Mining District.
2. The type of corner and location monuments used are wood 2"x2"x48" posts and metal tags with location information written thereon.
3. The bearings and distances in degrees and feet between claim corners are as depicted on the above map.

LODE CLAIM LOCATION MAP



Corner Posts
 Location Monuments
 Scale: 1"=1000'



1. The above map depicts the **WIK 97** Lode Claim, which is located in the SW 1/4 of the NW 1/4 and NW 1/4 of the SW 1/4 of Section 36, and SE 1/4 of the NE 1/4 and NE 1/4 of the SE 1/4 of Section 35, Township 16 North, Range 13 West, Gila Salt River Base and Meridian, Mohave County, Arizona, Aquarius Mining District.
2. The type of corner and location monuments used are wood 2"x2"x48" posts and metal tags with location information written thereon.
3. The bearings and distances in degrees and feet between claim corners are as depicted on the above map.

2

After Recordation, please return to:
John Petersen
Big Sandy Incorporated
1538 W. Camino Acierto
Sahuarita, AZ 85629


FEE# 2016039918

OFFICIAL RECORDS
OF MOHAVE COUNTY
ROBERT BALLARD,
COUNTY RECORDER




09/02/2016 11:15 AM Fee: \$10.00

PAGE: 1 of 2

LOCATION NOTICE FOR LODE MINING CLAIM

NOTICE IS HEREBY GIVEN that the WIK 98
_____ lode mining claim has been located
by Big Sandy, Inc. whose current mailing
address is 8655 E Via De Ventura, #G200
Scottsdale, AZ 85258



The general course of this claim is east / west and it is situated in Mohave
County, Arizona. This claim is 1500 feet in length and 600 feet in width. This claim runs
from the location monument on which this location notice is posted approximately 1490 feet in a
easterly direction to the east end line and 10 feet in a westerly direction to the
west end line. This claim is marked by six monuments, one at each corner and one at the center of each
end line of the claim.

The location monument on which this notice is posted is situated within Section 36, Township 16
North, Range 13 West, Gila Salt River Base and Meridian, Arizona and this claim encompasses portions
of the following quarter section (s), section (s), Township (s) and Range (s) SW 1/4 and SE 1/4 of the NW 1/4 of
Section 36, Township 16 North, Range 13 West, Gila Salt River Base and Meridian, Mohave County, Arizona, Aquarius
Mining District.

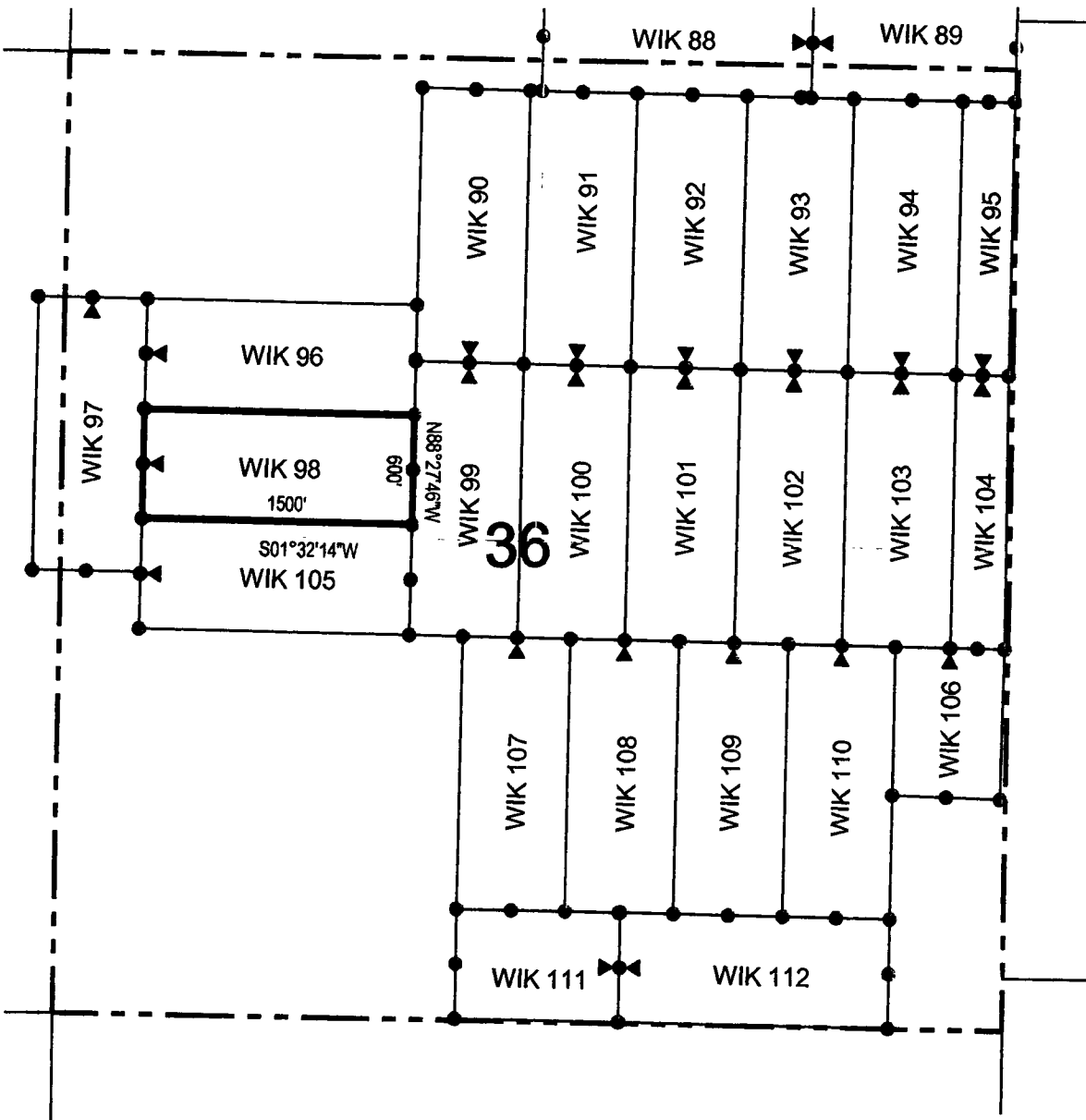
The locality of this claim with reference to some natural object or permanent monument and additional information
(if any) concerning its locality are as follows: 7272 feet south and 1786 feet east of the southeast corner of
Section 23, Township 16 North, Range 13 West, to the northeast corner of the claim.

DATED AND POSTED on the ground this 1st day of September, 2016.

LOCATOR (s) Big Sandy, Inc. AGENT: Larry E. Lehto
8655 E Via De Ventura, #G200
Scottsdale, AZ 85258
[Signature]

ALIC139758

LODE CLAIM LOCATION MAP

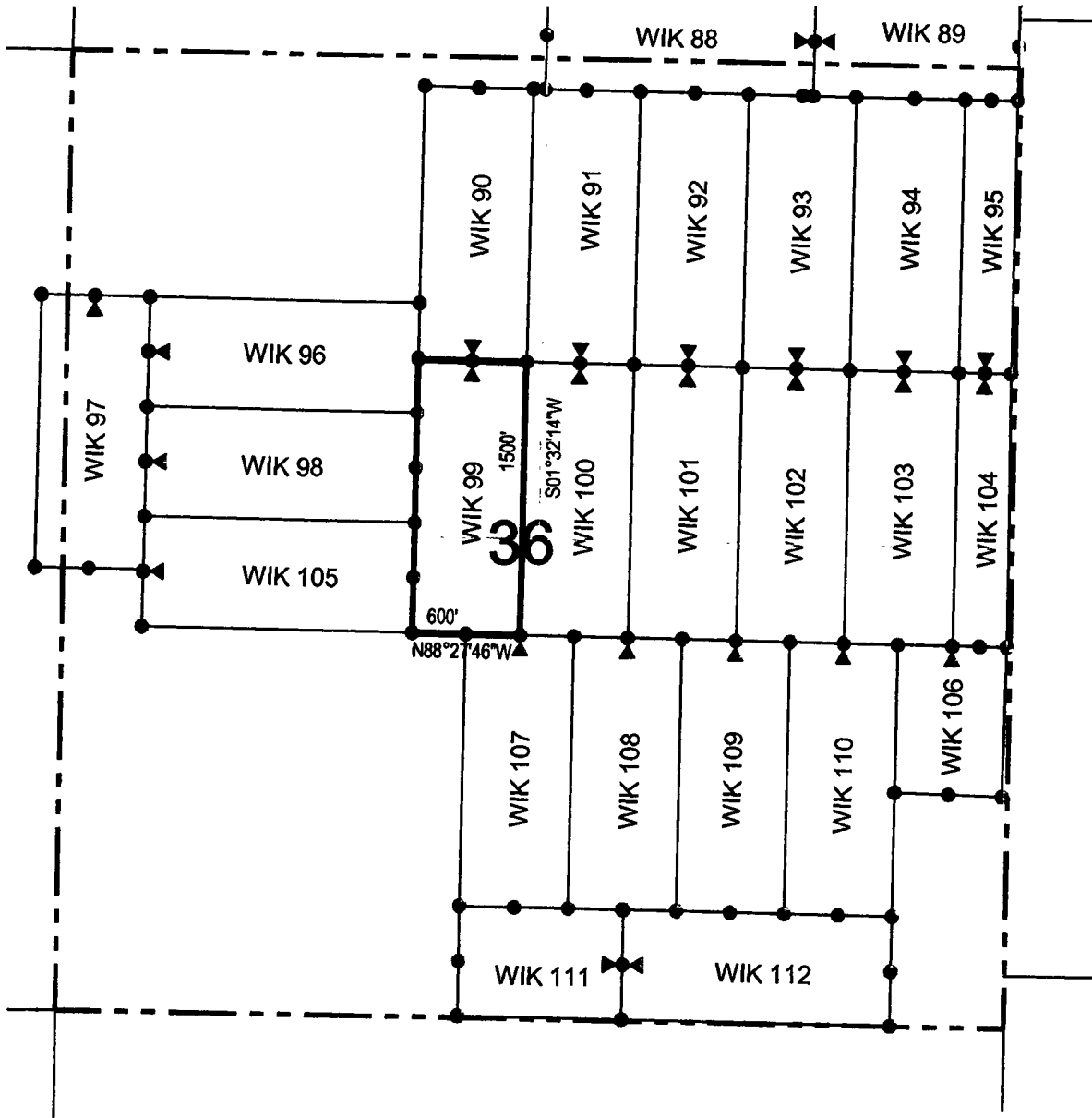


Corner Posts
 Location Monuments
 Scale: 1"=1000'



1. The above map depicts the **WIK 98** Lode Claim, which is located in the SW 1/4 and SE 1/4 of the NW 1/4 of Section 36, Township 16 North, Range 13 West, Gila Salt River Base and Meridian, Mohave County, Arizona, Aquarius Mining District.
2. The type of corner and location monuments used are wood 2"x2"x48" posts and metal tags with location information written thereon.
3. The bearings and distances in degrees and feet between claim corners are as depicted on the above map.

LODE CLAIM LOCATION MAP

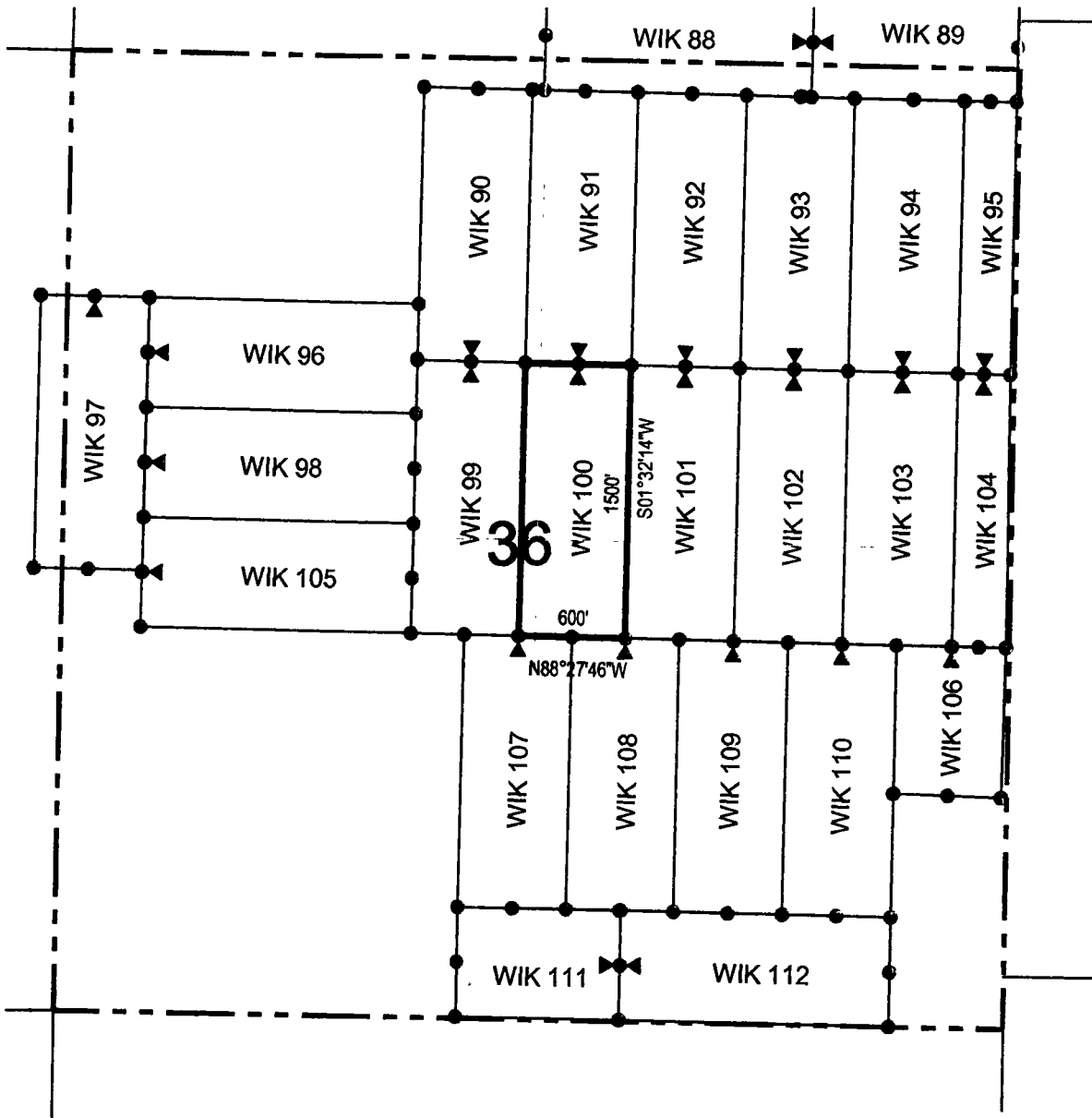


Corner Posts
 Location Monuments
 Scale: 1"=1000'



1. The above map depicts the **WIK 99** Lode Claim, which is located in the SE 1/4 of the NW 1/4 and NE 1/4 of the SW 1/4 of Section 36, Township 16 North, Range 13 West, Gila Salt River Base and Meridian, Mohave County, Arizona, Aquarius Mining District.
2. The type of corner and location monuments used are wood 2"x2"x48" posts and metal tags with location information written thereon.
3. The bearings and distances in degrees and feet between claim corners are as depicted on the above map.

LODE CLAIM LOCATION MAP

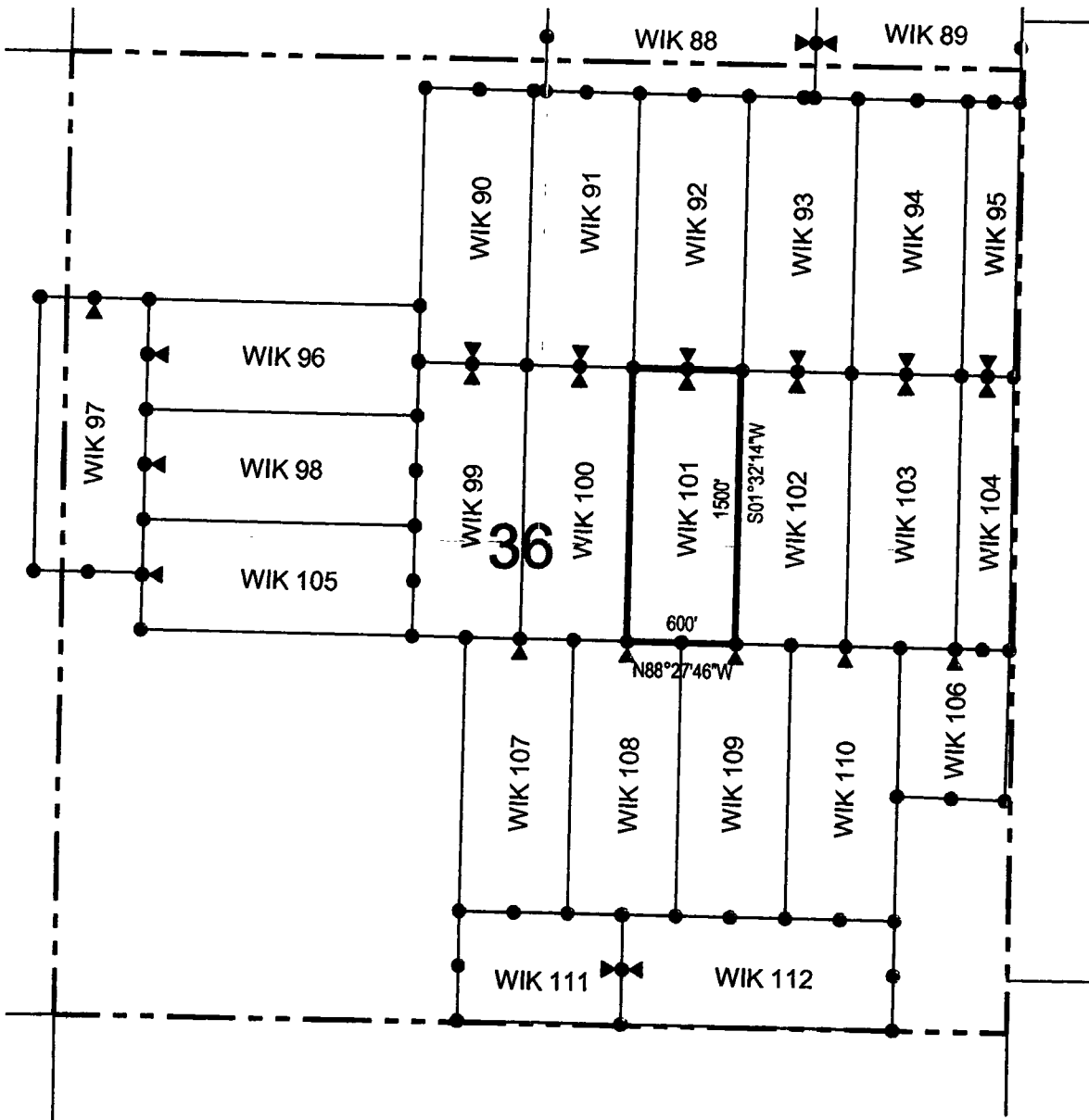


Corner Posts
 Location Monuments
 Scale: 1"=1000'



1. The above map depicts the **WIK 100** Lode Claim, which is located in the SW 1/4 of the NE 1/4, SE 1/4 of the NW 1/4, NE 1/4 of the SW 1/4 and NW 1/4 of the SE 1/4 of Section 36, Township 16 North, Range 13 West, Gila Salt River Base and Meridian, Mohave County, Arizona, Aquarius Mining District.
2. The type of corner and location monuments used are wood 2"x2"x48" posts and metal tags with location information written thereon.
3. The bearings and distances in degrees and feet between claim corners are as depicted on the above map.

LODE CLAIM LOCATION MAP

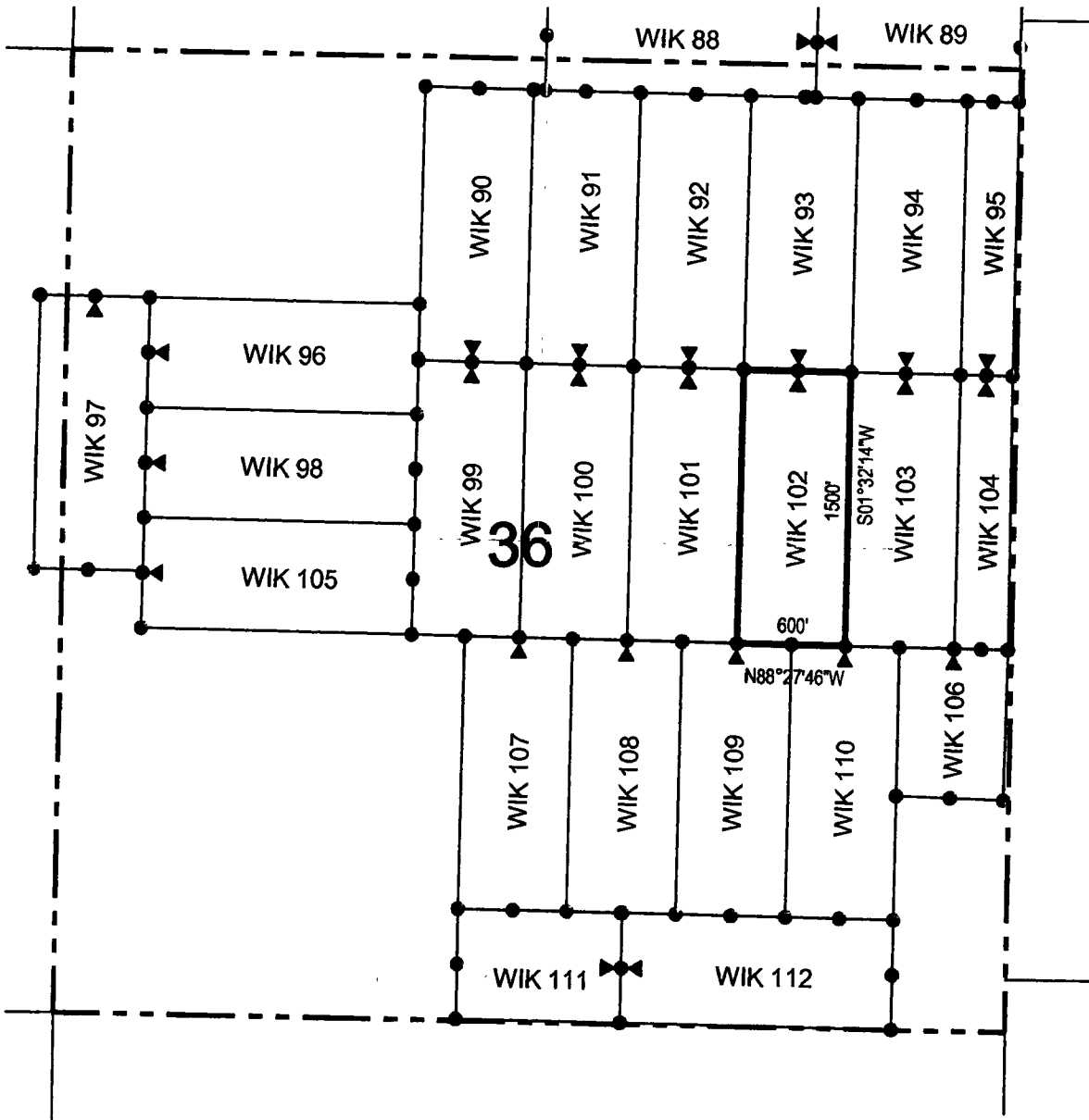


Corner Posts
 Location Monuments
 Scale: 1"=1000'



1. The above map depicts the **WIK 101** Lode Claim, which is located in the SW 1/4 of the NE 1/4 and NW 1/4 of the SE 1/4 of Section 36, Township 16 North, Range 13 West, Gila Salt River Base and Meridian, Mohave County, Arizona, Aquarius Mining District.
2. The type of corner and location monuments used are wood 2"x2"x48" posts and metal tags with location information written thereon.
3. The bearings and distances in degrees and feet between claim corners are as depicted on the above map.

LODE CLAIM LOCATION MAP

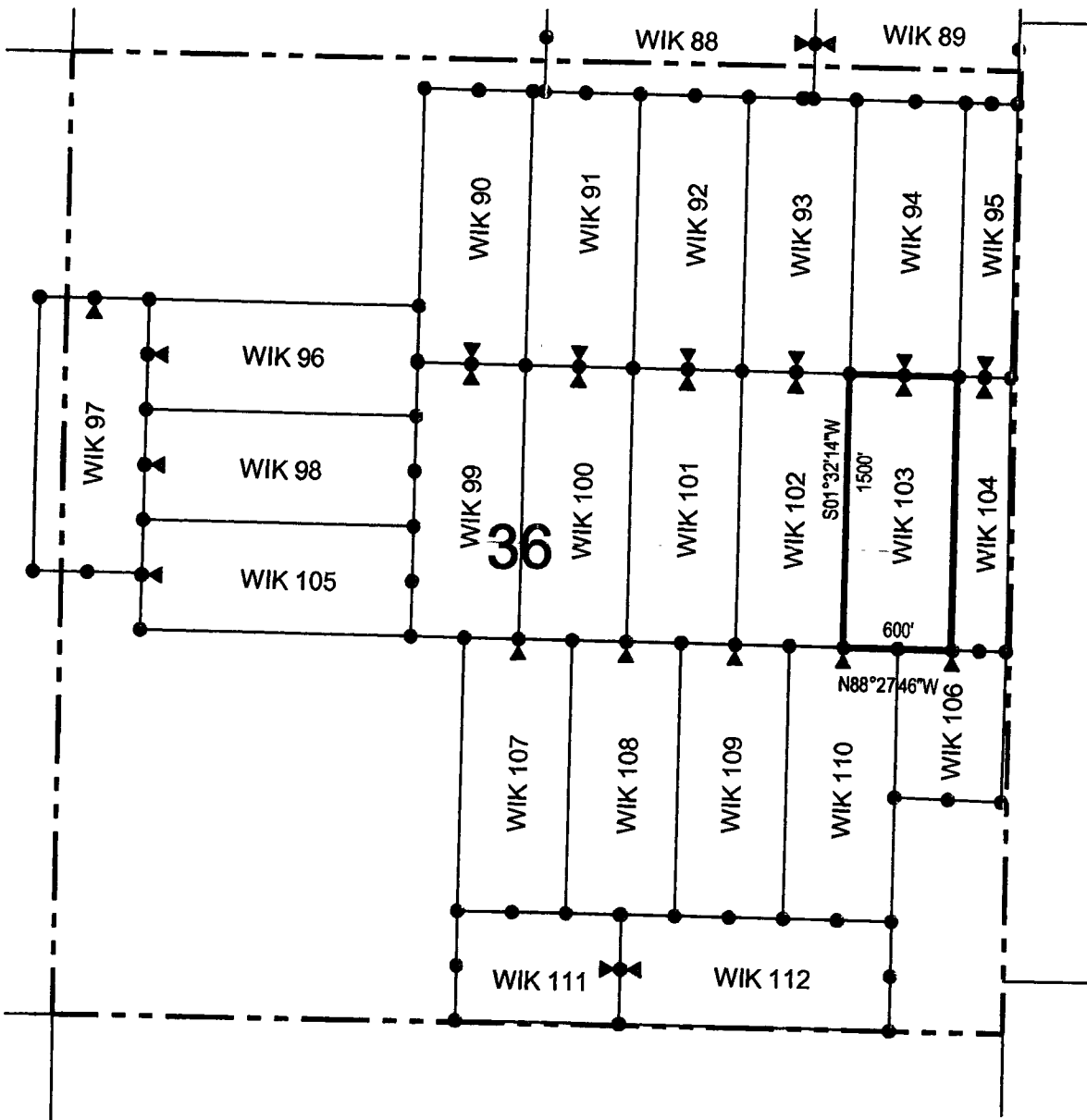


* Corner Posts ▲ Location Monuments Scale: 1"=1000'



1. The above map depicts the **WIK 102** Lode Claim, which is located in the SE 1/4 and SW 1/4 of the NE 1/4, and NW 1/4 and NE 1/4 of the SE 1/4 of Section 36, Township 16 North, Range 13 West, Gila Salt River Base and Meridian, Mohave County, Arizona, Aquarius Mining District.
2. The type of corner and location monuments used are wood 2"x2"x48" posts and metal tags with location information written thereon.
3. The bearings and distances in degrees and feet between claim corners are as depicted on the above map.

LODE CLAIM LOCATION MAP

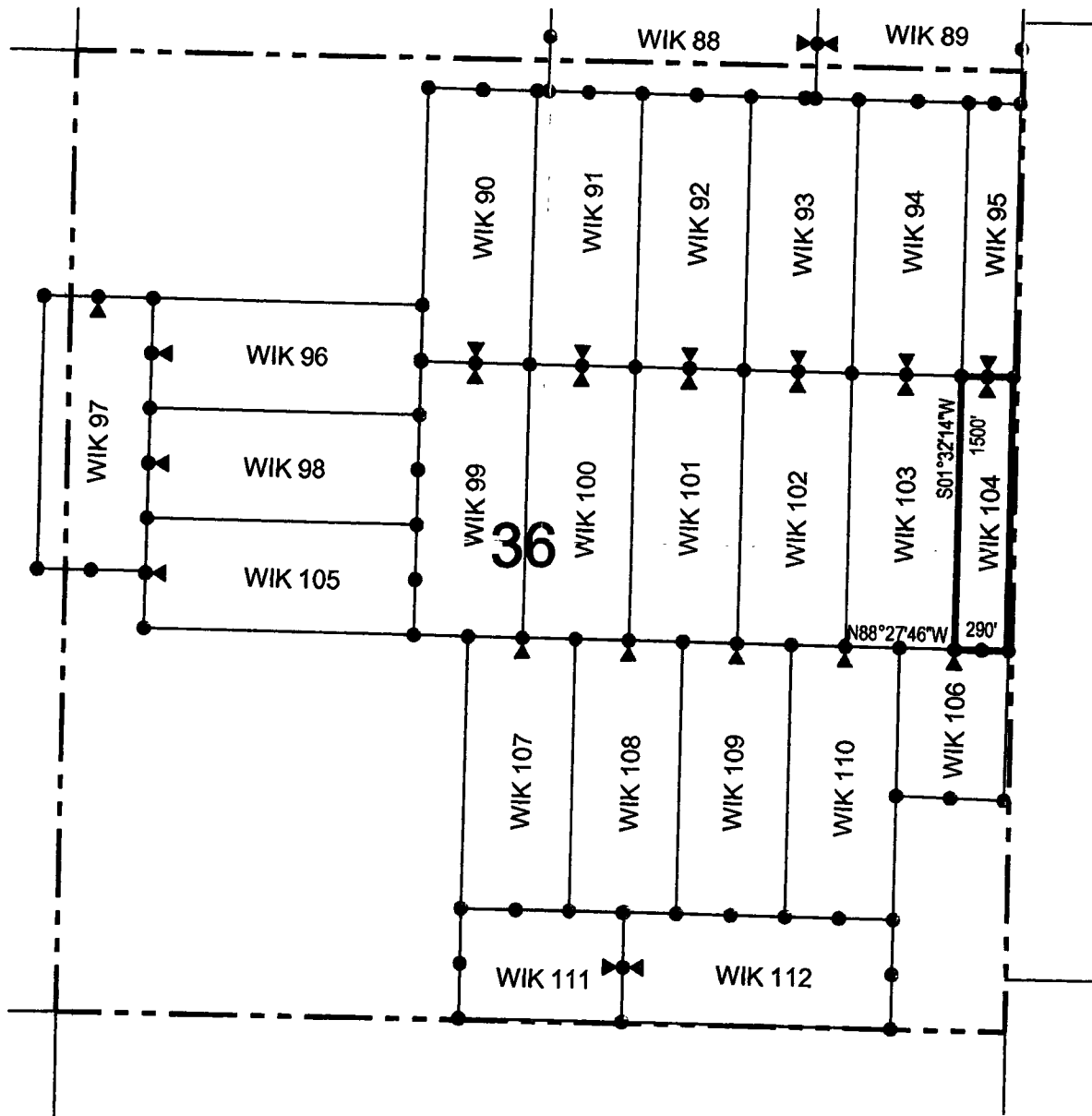


Corner Posts
 Location Monuments
 Scale: 1"=1000'



1. The above map depicts the **WIK 103** Lode Claim, which is located in the SE 1/4 of the NE 1/4 and NE 1/4 of the SE 1/4 of Section 36, Township 16 North, Range 13 West, Gila Salt River Base and Meridian, Mohave County, Arizona, Aquarius Mining District.
2. The type of corner and location monuments used are wood 2"x2"x48" posts and metal tags with location information written thereon.
3. The bearings and distances in degrees and feet between claim corners are as depicted on the above map.

LODE CLAIM LOCATION MAP

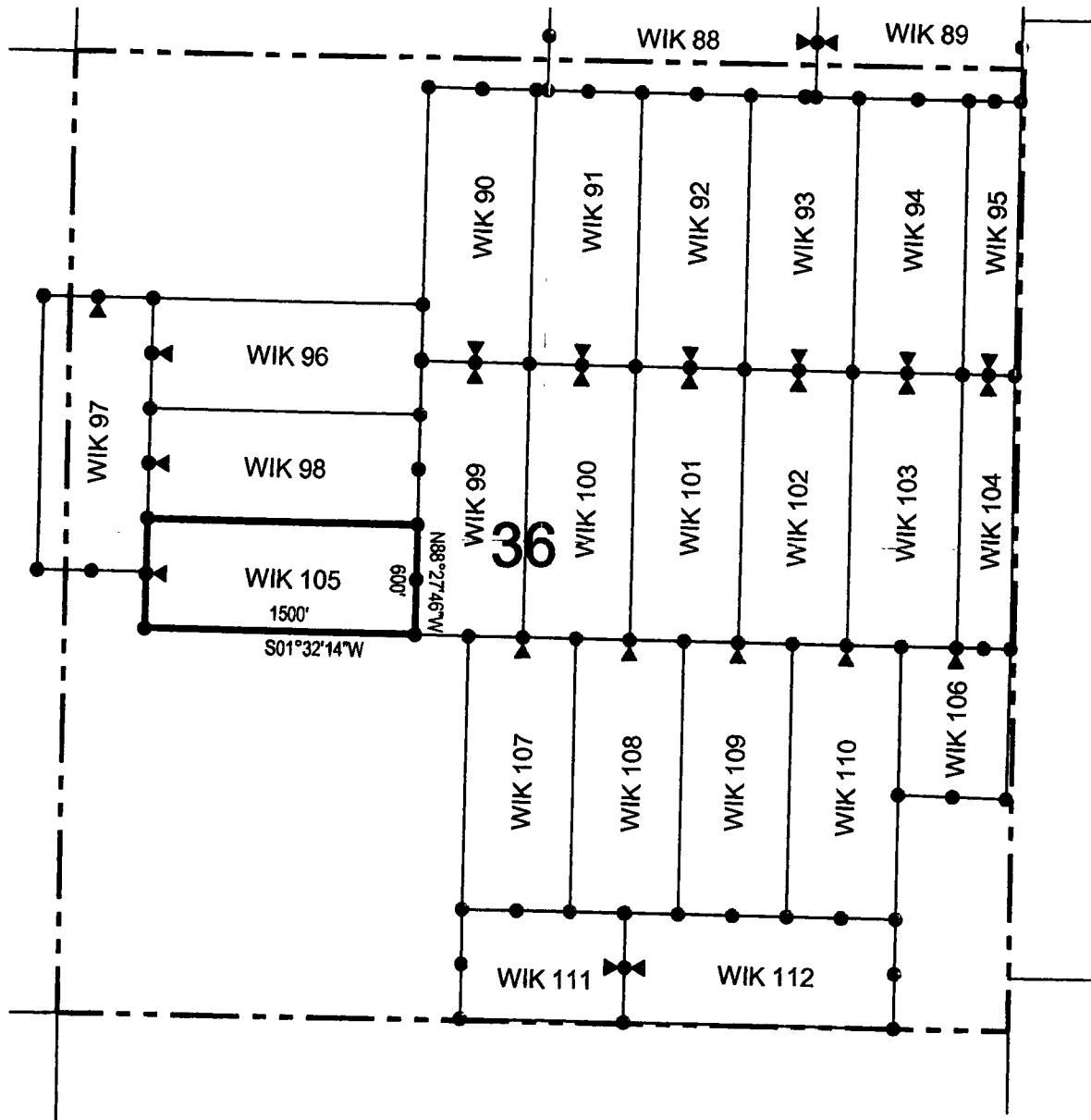


Corner Posts
 Location Monuments
 Scale: 1"=1000'



1. The above map depicts the **WIK 104** Lode Claim, which is located in the SE 1/4 of the NE 1/4 and NE 1/4 of the SE 1/4 of Section 36, Township 16 North, Range 13 West, Gila Salt River Base and Meridian, Mohave County, Arizona, Aquarius Mining District.
2. The type of corner and location monuments used are wood 2"x2"x48" posts and metal tags with location information written thereon.
3. The bearings and distances in degrees and feet between claim corners are as depicted on the above map.

LODE CLAIM LOCATION MAP



Corner Posts
 Location Monuments
 Scale: 1"=1000'



1. The above map depicts the **WIK 105** Lode Claim, which is located in the NW 1/4 and NE 1/4 of the SW 1/4, and SW 1/4 and SE 1/4 of the NW 1/4 of Section 36, Township 16 North, Range 13 West, Gila Salt River Base and Meridian, Mohave County, Arizona, Aquarius Mining District.
2. The type of corner and location monuments used are wood 2"x2"x48" posts and metal tags with location information written thereon.
3. The bearings and distances in degrees and feet between claim corners are as depicted on the above map.

2

After Recordation, please return to:
John Petersen
Big Sandy Incorporated
1538 W. Camino Acierto
Sahuarita, AZ 85629

FEE# 2016039926

OFFICIAL RECORDS
OF MOHAVE COUNTY
ROBERT BALLARD,
COUNTY RECORDER




09/02/2016 11:15 AM Fee: \$10.00

PAGE: 1 of 2

LOCATION NOTICE FOR LODE MINING CLAIM

NOTICE IS HEREBY GIVEN that the WIK 106
lode mining claim has been located
by Big Sandy, Inc. whose current mailing
address is 8655 E Via De Ventura, #G200
Scottsdale, AZ 85258



The general course of this claim is north / south and it is situated in Mohave
County, Arizona. This claim is 816 feet in length and 600 feet in width. This claim runs
from the location monument on which this location notice is posted approximately 10 feet in a
northerly direction to the north end line and 806 feet in a southerly direction to the
south end line. This claim is marked by six monuments, one at each corner and one at the center of each
end line of the claim.

The location monument on which this notice is posted is situated within Section 36, Township 16
North, Range 13 West, Gila Salt River Base and Meridian, Arizona and this claim encompasses portions
of the following quarter section (s), section (s), Township (s) and Range (s) NE 1/4 of the SE 1/4 of Section 36,
Township 16 North, Range 13 West, Gila Salt River Base and Meridian, Mohave County, Arizona, Aquarius Mining
District.

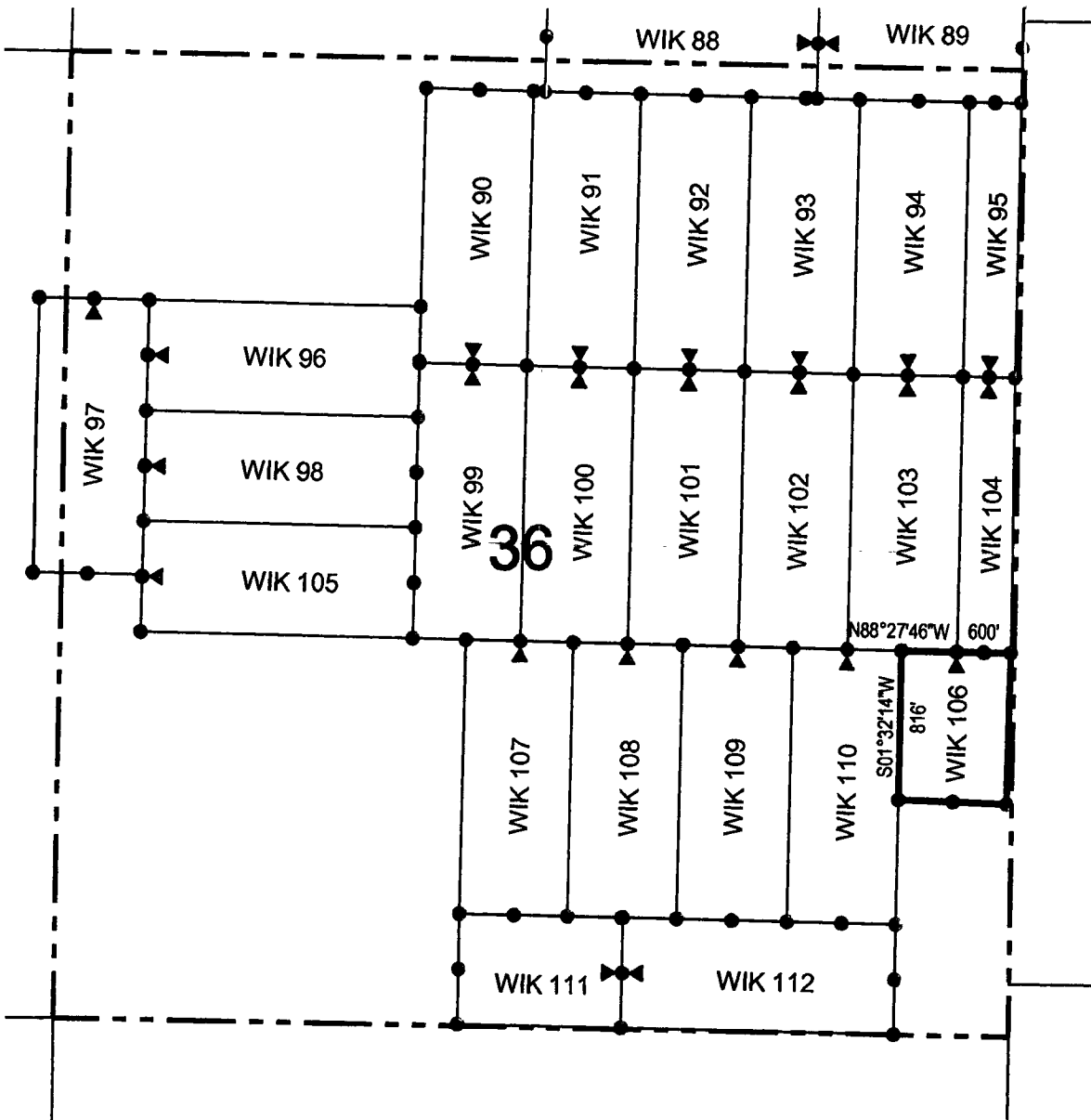
The locality of this claim with reference to some natural object or permanent monument and additional information
(if any) concerning its locality are as follows: 8567 feet south and 5071 feet east of the southeast corner of
Section 23, Township 16 North, Range 13 West, to the northeast corner of the claim.

DATED AND POSTED on the ground this 1st day of September, 2016

LOCATOR (s) Big Sandy, Inc. AGENT: Larry E. Lehto
8655 E Via De Ventura, #G200
Scottsdale, AZ 85258
Jimmy S. Smith

AMC439766

LODE CLAIM LOCATION MAP

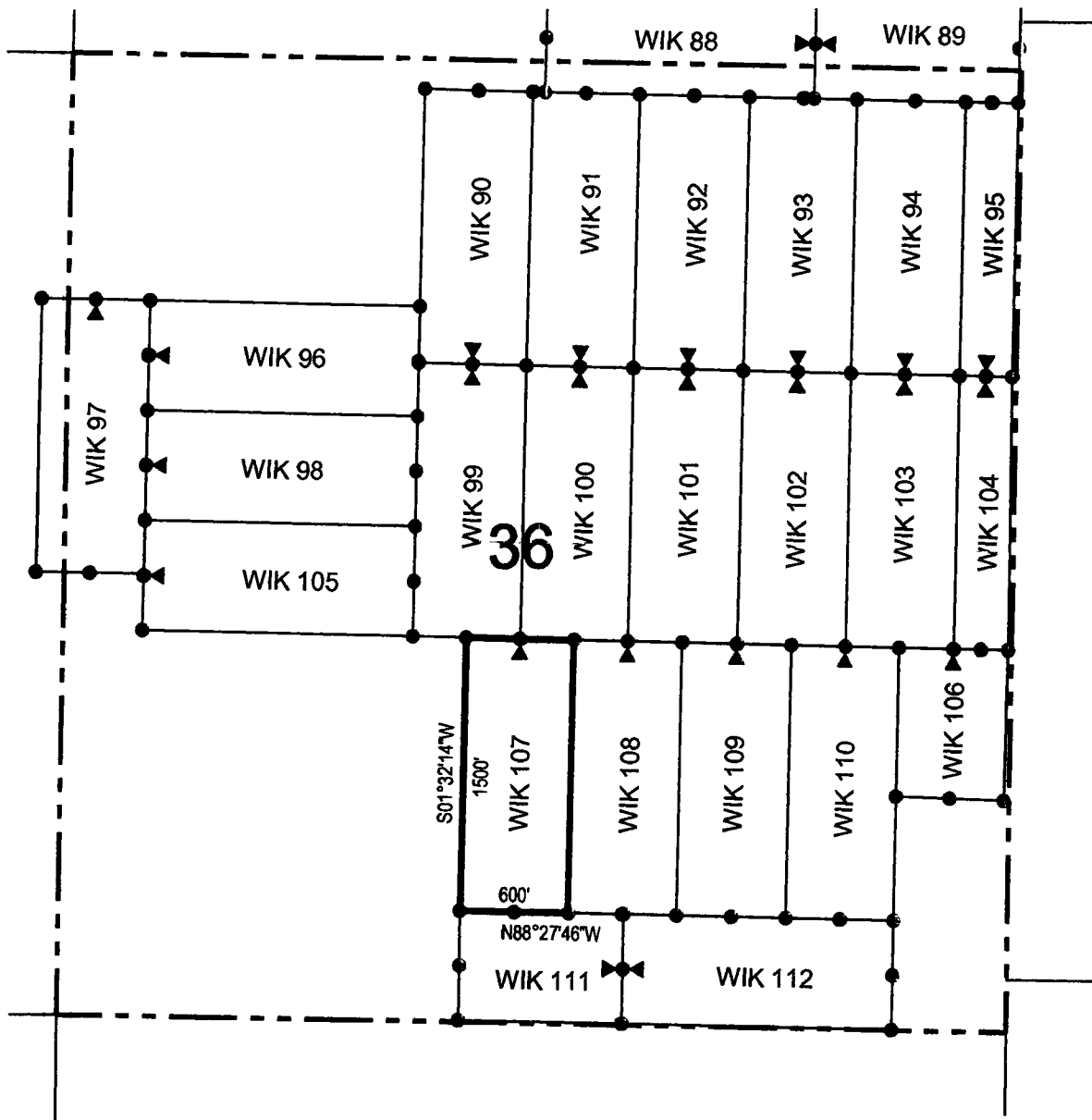


• Corner Posts ▲ Location Monuments Scale: 1"=1000'



1. The above map depicts the **WIK 106** Lode Claim, which is located in the NE 1/4 of the SE 1/4 of Section 36, Township 16 North, Range 13 West, Gila Salt River Base and Meridian, Mohave County, Arizona, Aquarius Mining District.
2. The type of corner and location monuments used are wood 2"x2"x48" posts and metal tags with location information written thereon.
3. The bearings and distances in degrees and feet between claim corners are as depicted on the above map.

LODE CLAIM LOCATION MAP

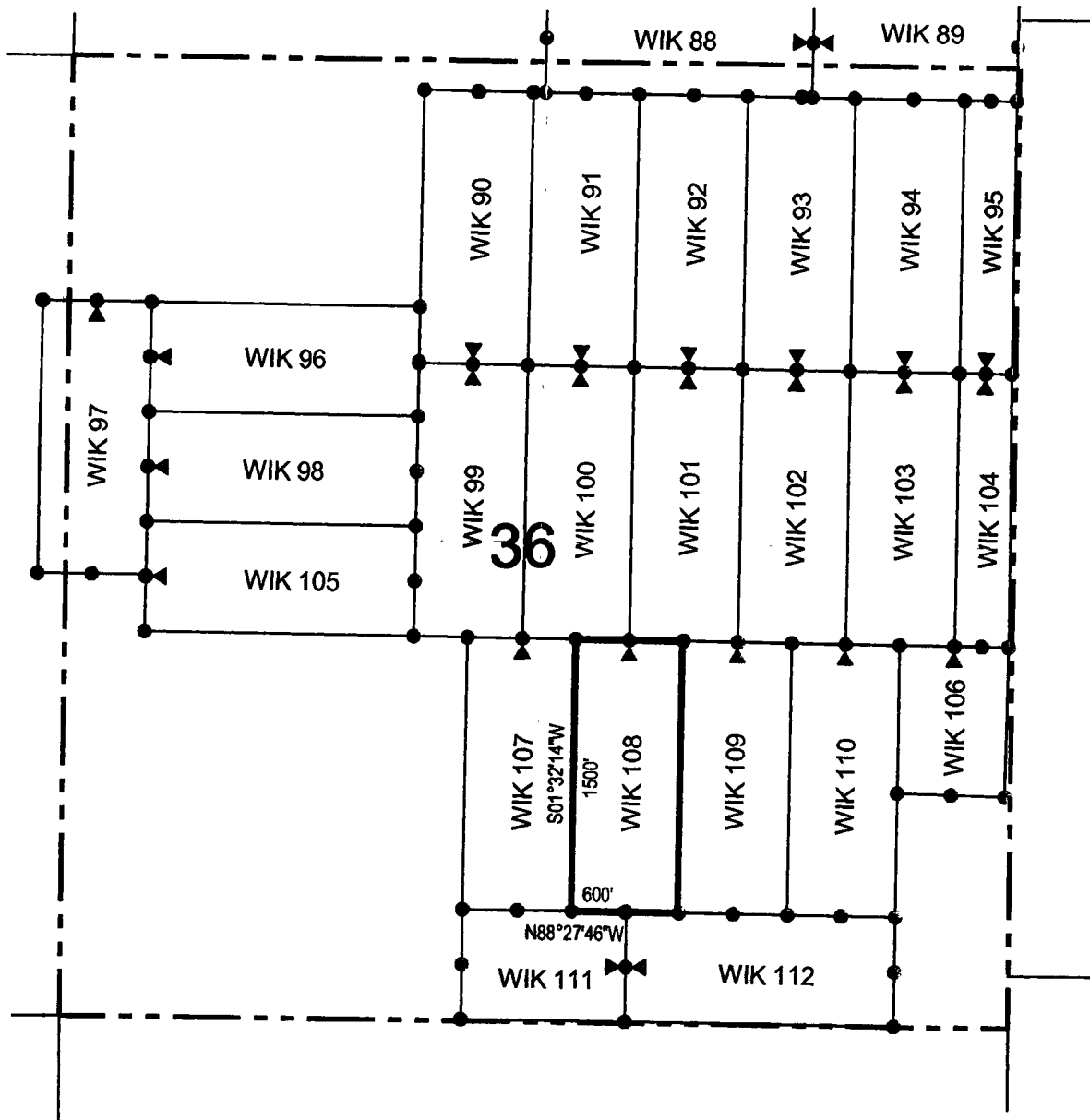


Corner Posts
 Location Monuments
 Scale: 1"=1000'



1. The above map depicts the **WIK 107** Lode Claim, which is located in the NE 1/4 and SE 1/4 of the SW 1/4, and NW 1/4 and SW 1/4 of Section 36, Township 16 North, Range 13 West, Gila Salt River Base and Meridian, Mohave County, Arizona, Aquarius Mining District.
2. The type of corner and location monuments used are wood 2"x2"x48" posts and metal tags with location information written thereon.
3. The bearings and distances in degrees and feet between claim corners are as depicted on the above map.

LODE CLAIM LOCATION MAP



• Corner Posts

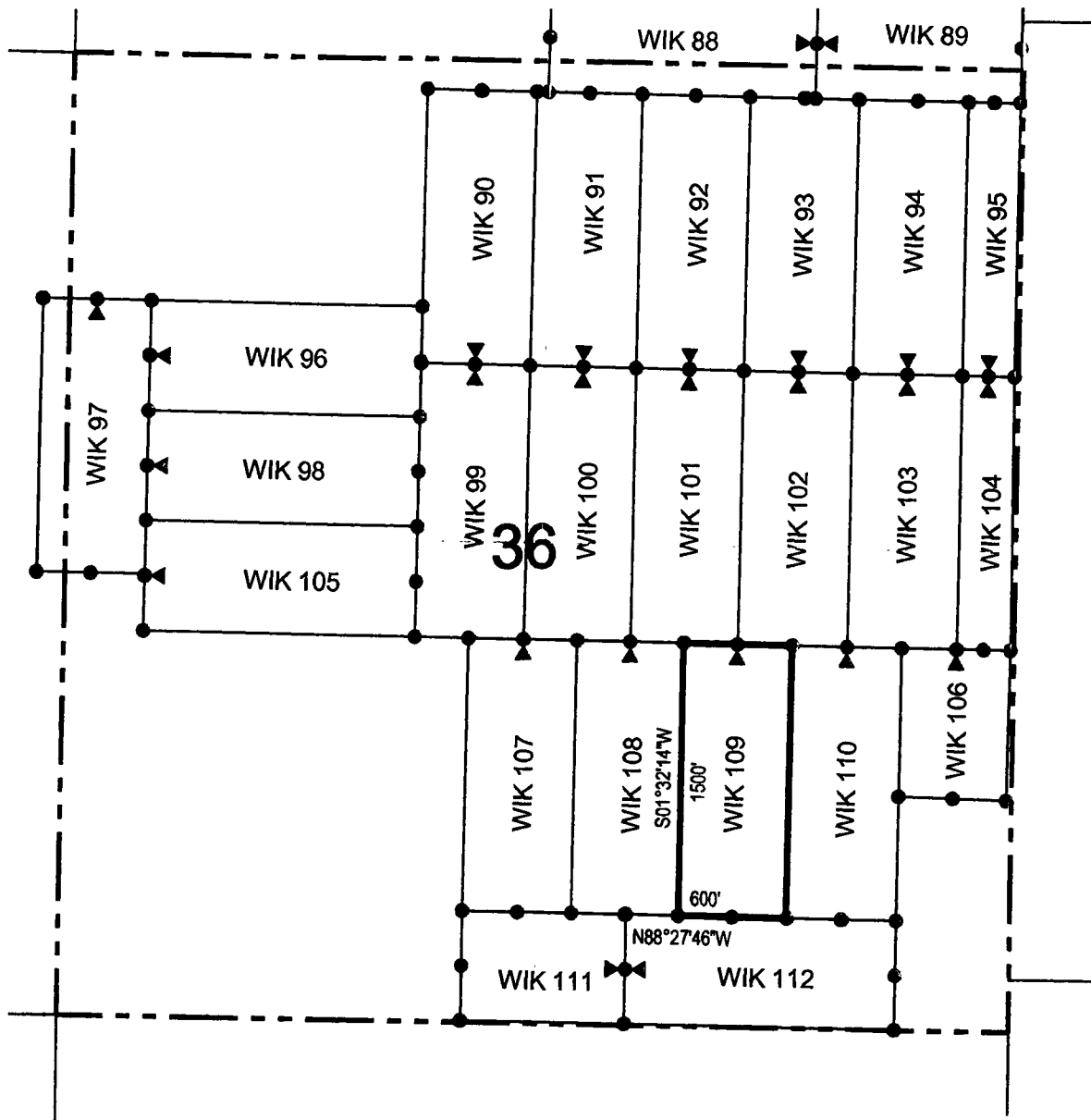
▲ Location Monuments

Scale: 1"=1000'



1. The above map depicts the **WIK 108** Lode Claim, which is located in the NW 1/4 and SW 1/4 of the SE 1/4 of Section 36, Township 16 North, Range 13 West, Gila Salt River Base and Meridian, Mohave County, Arizona, Aquarius Mining District.
2. The type of corner and location monuments used are wood 2"x2"x48" posts and metal tags with location information written thereon.
3. The bearings and distances in degrees and feet between claim corners are as depicted on the above map.

LODE CLAIM LOCATION MAP

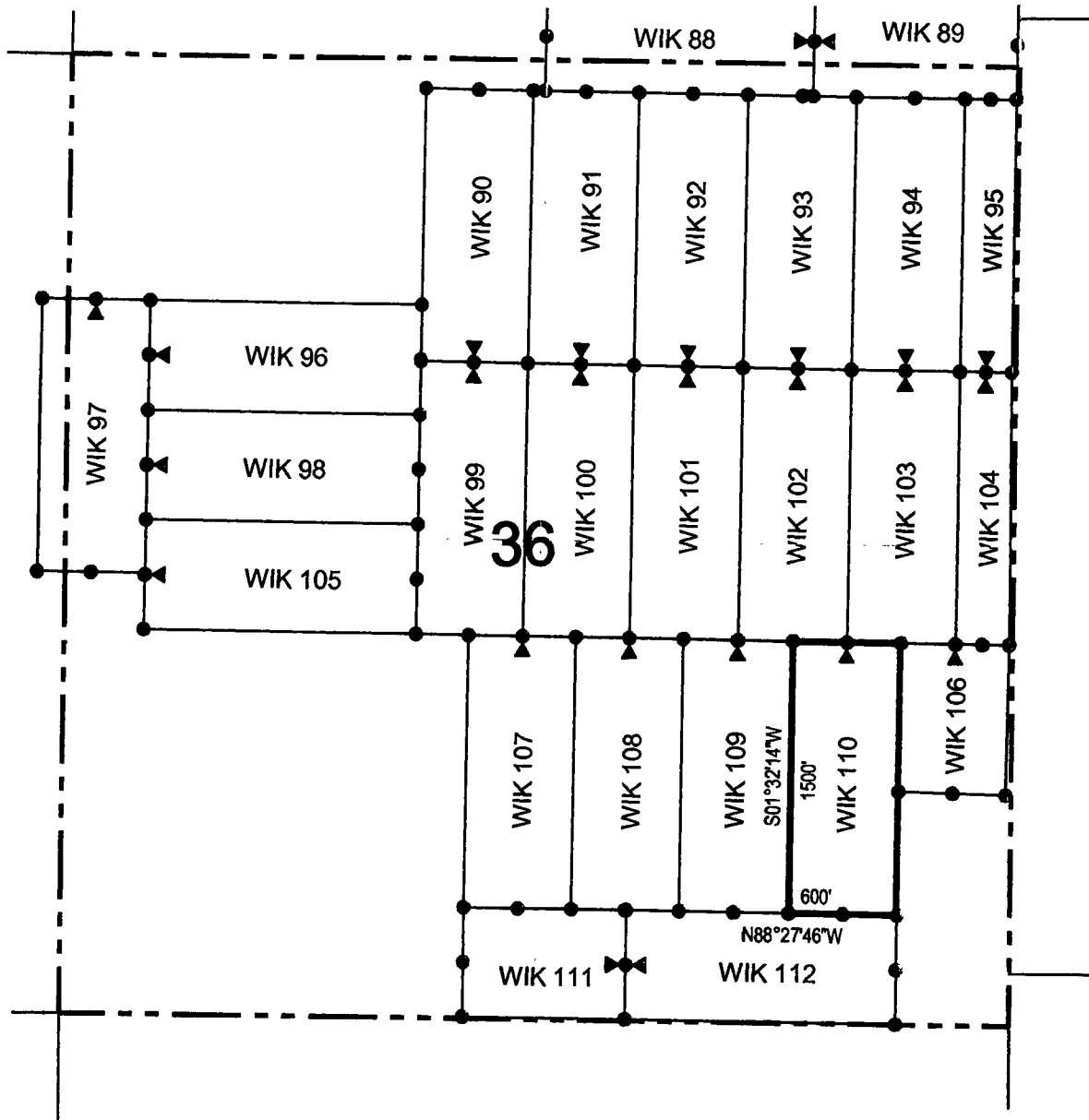


Corner Posts
 Location Monuments
 Scale: 1"=1000'



1. The above map depicts the **WIK 109** Lode Claim, which is located in the NW 1/4, SW 1/4, SE 1/4 and NE 1/4 of the SE 1/4 of Section 36, Township 16 North, Range 13 West, Gila Salt River Base and Meridian, Mohave County, Arizona, Aquarius Mining District.
2. The type of corner and location monuments used are wood 2"x2"x48" posts and metal tags with location information written thereon.
3. The bearings and distances in degrees and feet between claim corners are as depicted on the above map.

LODE CLAIM LOCATION MAP



◻ Corner Posts

▲ Location Monuments

Scale: 1"=1000'



1. The above map depicts the **WIK 110** Lode Claim, which is located in the NE 1/4 and SE 1/4 of the SE 1/4 of Section 36, Township 16 North, Range 13 West, Gila Salt River Base and Meridian, Mohave County, Arizona, Aquarius Mining District.
2. The type of corner and location monuments used are wood 2"x2"x48" posts and metal tags with location information written thereon.
3. The bearings and distances in degrees and feet between claim corners are as depicted on the above map.

2

After Recordation, please return to:
John Petersen
Big Sandy Incorporated
1538 W. Camino Acierto
Sahuarita, AZ 85629


FEE# 2016039931

OFFICIAL RECORDS
OF MOHAVE COUNTY
ROBERT BALLARD,
COUNTY RECORDER
09/02/2016 11:15 AM Fee: \$10.00
PAGE: 1 of 2



LOCATION NOTICE FOR LODGE MINING CLAIM

NOTICE IS HEREBY GIVEN that the WIK 111
_____ lode mining claim has been located
by Big Sandy, Inc. whose current mailing
address is 8655 E Via De Ventura, #G200
Scottsdale, AZ 85258

RECEIVED
BLM AZ STATE OFFICE
PHOENIX, ARIZONA
2016 SEP 22 P 2:43

The general course of this claim is east / west and it is situated in Mohave
County, Arizona. This claim is 913 feet in length and 600 feet in width. This claim runs
from the location monument on which this location notice is posted approximately 10 feet in a
easterly direction to the east end line and 903 feet in a westerly direction to the
west end line. This claim is marked by six monuments, one at each corner and one at the center of each
end line of the claim.

The location monument on which this notice is posted is situated within Section 36, Township 16
North, Range 13 West, Gila Salt River Base and Meridian, Arizona and this claim encompasses portions
of the following quarter section (s), section (s), Township (s) and Range (s) SW 1/4 of the SE 1/4 and SE 1/4 of
the SW 1/4 of Section 36, Township 16 North, Range 13 West, Gila Salt River Base and Meridian, Mohave County,
Arizona, Aquarius Mining District.

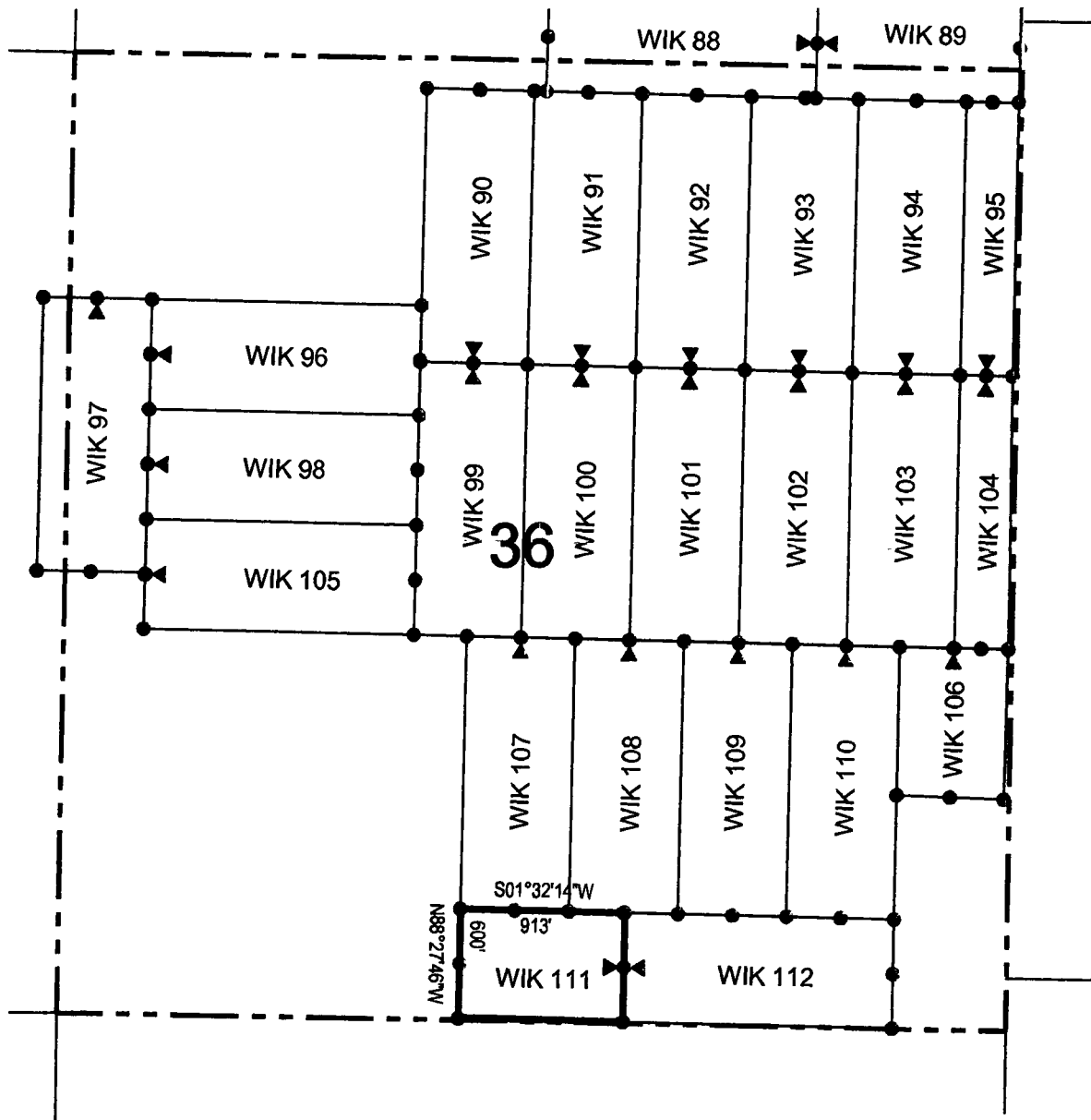
The locality of this claim with reference to some natural object or permanent monument and additional information
(if any) concerning its locality are as follows: 10010 feet south and 2928 feet east of the southeast corner of
Section 23, Township 16 North, Range 13 West, to the northeast corner of the claim.

DATED AND POSTED on the ground this 15th day of September, 2016

LOCATOR (s) Big Sandy, Inc. AGENT: Larry E. Lehto
8655 E Via De Ventura, #G200
Scottsdale, AZ 85258
Sammy G. [Signature]

AHC1439771

LODE CLAIM LOCATION MAP

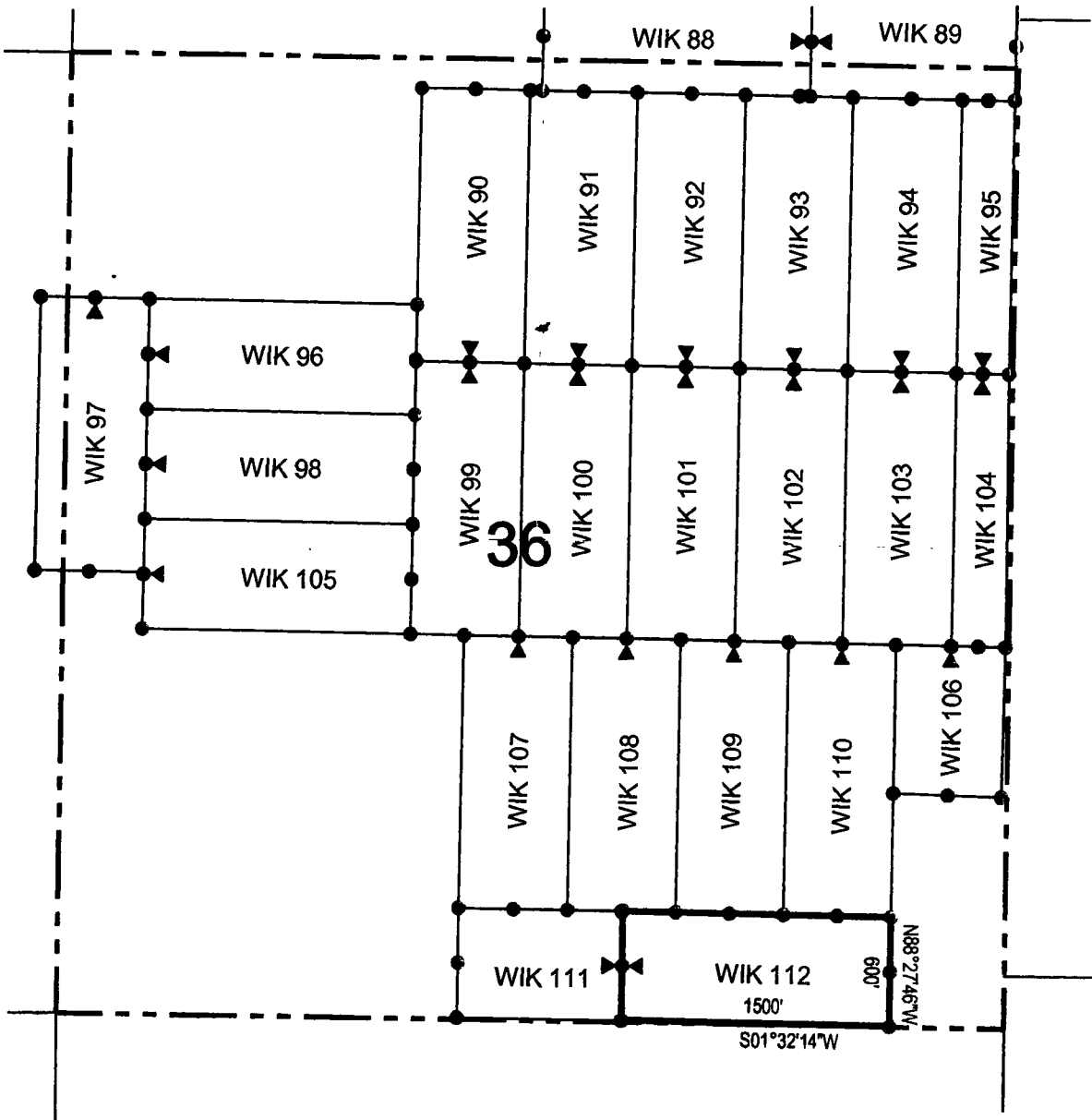


Corner Posts
 Location Monuments
 Scale: 1"=1000'



1. The above map depicts the **WIK 111** Lode Claim, which is located in the SW 1/4 of the SE 1/4 and SE 1/4 of the SW 1/4 of Section 36, Township 16 North, Range 13 West, Gila Salt River Base and Meridian, Mohave County, Arizona, Aquarius Mining District.
2. The type of corner and location monuments used are wood 2"x2"x48" posts and metal tags with location information written thereon.
3. The bearings and distances in degrees and feet between claim corners are as depicted on the above map.

LODE CLAIM LOCATION MAP



* Corner Posts

▲ Location Monuments

Scale: 1"=1000'



1. The above map depicts the **WIK 112** Lode Claim, which is located in the SW 1/4 and SE 1/4 of the SE 1/4 of Section 36, Township 16 North, Range 13 West, Gila Salt River Base and Meridian, Mohave County, Arizona, Aquarius Mining District.
2. The type of corner and location monuments used are wood 2"x2"x48" posts and metal tags with location information written thereon.
3. The bearings and distances in degrees and feet between claim corners are as depicted on the above map.

Phoenix 052338.

The United States of America,

To all to whom these presents shall come, Greeting:

WHEREAS, a Certificate of the Register of the Land Office at **Phoenix, Arizona,** has been deposited in the General Land Office, whereby it appears that full payment has been made by the claimant **Edna S. Johnston** according to the provisions of the Act of Congress approved March 3, 1877, entitled "An Act to provide for the sale of desert lands in certain States and Territories," as amended by the Act of March 3, 1891, for the south-east quarter of the southwest quarter and the southwest quarter of the southeast quarter of Section twenty-six and the northeast quarter of the northwest quarter, the northeast quarter and the northeast quarter of the southeast quarter of Section thirty-five in Township sixteen north of Range thirteen west of the Gila and Salt River Meridian, Arizona, containing three hundred twenty acres,

according to the Official Plat of the Survey of the said Land, returned to the GENERAL LAND OFFICE by the Surveyor-General:

NOW KNOW YE, That the UNITED STATES OF AMERICA, in consideration of the premises, and in conformity with the several Acts of Congress in such case made and provided, HAS GIVEN AND GRANTED, and by these presents DOES GIVE AND GRANT, unto the said claimant and to the heirs of the said claimant the Tract above described; TO HAVE AND TO HOLD the same, together with all the rights, privileges, immunities, and appurtenances, of whatsoever nature, thereunto belonging, unto the said claimant and to the heirs and assigns of the said claimant forever; subject to any vested and accrued water rights for mining, agricultural, manufacturing, or other purposes, and rights to ditches and reservoirs used in connection with such water rights, as may be recognized and acknowledged by the local customs, laws, and decisions of courts; and there is reserved from the lands hereby granted, a right of way thereon for ditches or canals constructed by the authority of the United States.

IN TESTIMONY WHEREOF, I, **Calvin Coolidge,**

President of the United States of America, have caused these letters to be made Patent, and the Seal of the General Land Office to be hereunto affixed.

GIVEN under my hand, in the District of Columbia, the **TWENTY-SEVENTH**

(SEAL) day of **MAY** in the year of our Lord one thousand
 nine hundred and **TWENTY-FIVE** and of the Independence of the
 United States the one hundred and **FORTY-NINTH**

By the President

By

Calvin Coolidge

W. B. Cogh

W. P. LeRoy

Secretary,

Recorder of the General Land Office.

RECORD OF PATENTS: Patent Number **960196**

Phoenix 038257

The United States of America,

To all to whom these presents shall come, Greeting:

WHEREAS, a Certificate of the Register of the Land Office at **Phoenix, Arizona,** has been deposited in the General Land Office, whereby it appears that, pursuant to the Act of Congress of May 20, 1862, "To Secure Homesteads to Actual Settlers on the Public Domain," and the acts supplemental thereto, the claim of **Peter D. Noli** has been established and duly consummated, in conformity to law, for the **southwest quarter of Section thirty-six in Township sixteen north of Range thirteen west of the Gila and Salt River Meridian, Arizona, containing one hundred sixty acres,**

according to the Official Plat of the Survey of the said Land, on file in the GENERAL LAND OFFICE:

NOW KNOW YE, That there is, therefore, granted by the UNITED STATES unto the said claimant the tract of Land above described; TO HAVE AND TO HOLD the said tract of Land, with the appurtenances thereof, unto the said claimant and to the heirs and assigns of the said claimant forever; subject to any vested and accrued water rights for mining, agricultural, manufacturing, or other purposes, and rights to ditches and reservoirs used in connection with such water rights, as may be recognized and acknowledged by the local customs, laws, and decisions of courts; and there is reserved from the lands hereby granted a right of way thereon for ditches or canals constructed by the authority of the United States.

IN TESTIMONY WHEREOF, I, **Franklin D. Roosevelt,**

President of the United States of America, have caused these letters to be made Patent, and the seal of the General Land Office to be hereunto affixed.

GIVEN under my hand, at the City of Washington, the **EIGHTEEN**

(SEAL.)

day of **DECEMBER** in the year of our Lord one thousand nine hundred and **THIRTY-SIX** and of the Independence of the United States the one hundred and **SIXTY-FIRST.**

By the President:

By

Franklin D. Roosevelt
George Pelt Wilson, Secretary.
Charles S. Adams

RECORD OF PATENTS: Patent Number... **1087565**

Input Parameters for Geographic Report with Land

System Id = CR

Admin State = AZ

Geo State =

Casetype Begins With

Case Disp Txt = AUTHORIZED, CANCELLED, EXPIRED, PENDING, REJECTED, RELINQUISHED, WITHDRAWN

Mer Twp Rng = 14 0160N 0130W

Section = 013, 014, 023, 024, 025, 026, 035, 036, 999

Mtrs =

Commodity =

Commodity Txt =

Pending Org =

Pend Org Decode =

Total Rows Returned: 26

RUN TIME: 01:29 PM

UNITED STATES DEPARTMENT OF INTERIOR
BUREAU OF LAND MANAGEMENT
GEOGRAPHIC REPORT WITH LAND
Sorted by Serial Number

RUN DATE: 05/30/2017

Page 1 of 3

Adm State: AZ

Serial Number: AZA 008876

Total Case Acres: 158.109

<u>Casetype</u>	<u>Case Disp</u>	14	0160N	0130W	<u>Sect</u>	<u>Sur Typ</u>	<u>Sur Num</u>	<u>Suff</u>	<u>Subdivision</u>	<u>Act Pend</u>
287001	AUTHORIZED				013	ALIQ			SWSW;	
					014	ALIQ			SWNE,E2NW,SE;	
					024	ALIQ			NW,E2SW,W2SE;	
					025	ALIQ			N2NE,SENE;	
						MNR		1	NENESE;	

Serial Number: AZA 009644

Total Case Acres: 106.880

<u>Casetype</u>	<u>Case Disp</u>	14	0160N	0130W	<u>Sect</u>	<u>Sur Typ</u>	<u>Sur Num</u>	<u>Suff</u>	<u>Subdivision</u>	<u>Act Pend</u>
285003	AUTHORIZED				013	MNR		1	SWSWSW;	
					014	ALIQ			SWNE,E2NW,N2SE,SESE;	
					024	ALIQ			NW,E2SW,W2SE;	
					025	ALIQ			NE,NESE;	

Serial Number: AZA 012037

Total Case Acres: 2,231.010

<u>Casetype</u>	<u>Case Disp</u>	14	0160N	0130W	<u>Sect</u>	<u>Sur Typ</u>	<u>Sur Num</u>	<u>Suff</u>	<u>Subdivision</u>	<u>Act Pend</u>
285007	AUTHORIZED				013	ALIQ			SWSW;	
					014	ALIQ			SWNE,E2NW,SE;	
					024	ALIQ			W2NE,NW,E2SW,W2SE;	
					025	ALIQ			NE,NESE;	

Serial Number: AZA 018070

Total Case Acres: 0.330

<u>Casetype</u>	<u>Case Disp</u>	14	0160N	0130W	<u>Sect</u>	<u>Sur Typ</u>	<u>Sur Num</u>	<u>Suff</u>	<u>Subdivision</u>	<u>Act Pend</u>
286203	AUTHORIZED				036	MNR		1	NWNWNW;	

RUN TIME: 01:29 PM

UNITED STATES DEPARTMENT OF INTERIOR
BUREAU OF LAND MANAGEMENT
GEOGRAPHIC REPORT WITH LAND
Sorted by Serial Number

RUN DATE: 05/30/2017

Page 2 of 3

Adm State: AZ

Serial Number: AZA 019123PT

Total Case Acres: 106,366.240

<u>Casetype</u>	<u>Case Disp</u>	14	0160N	0130W	<u>Sect</u>	<u>Sur Typ</u>	<u>Sur Num</u>	<u>Suff</u>	<u>Subdivision</u>	<u>Act Pend</u>
221006	AUTHORIZED				036	ALIQ ALIQ		1	NE,S2NW,E2NENW,N2SE; SWSE,W2SESE;	

Serial Number: AZA 022709

Total Case Acres: 2.170

<u>Casetype</u>	<u>Case Disp</u>	14	0160N	0130W	<u>Sect</u>	<u>Sur Typ</u>	<u>Sur Num</u>	<u>Suff</u>	<u>Subdivision</u>	<u>Act Pend</u>
281001	AUTHORIZED				025 036	MNR MNR		1 1	W2W2SE; NENENW;	

Serial Number: AZA 022880PT

Total Case Acres: 3,488.440

<u>Casetype</u>	<u>Case Disp</u>	14	0160N	0130W	<u>Sect</u>	<u>Sur Typ</u>	<u>Sur Num</u>	<u>Suff</u>	<u>Subdivision</u>	<u>Act Pend</u>
220100	AUTHORIZED				023 026	ALIQ ALIQ MNR		1	SESW; NWNE; N2SWSE,SESWSE;	

Serial Number: AZA 030127

Total Case Acres: 0.012

<u>Casetype</u>	<u>Case Disp</u>	14	0160N	0130W	<u>Sect</u>	<u>Sur Typ</u>	<u>Sur Num</u>	<u>Suff</u>	<u>Subdivision</u>	<u>Act Pend</u>
286203	AUTHORIZED				026	MNR		1	SWNWSE;	

Serial Number: AZAR 0035584

Total Case Acres: 0.100

<u>Casetype</u>	<u>Case Disp</u>	14	0160N	0130W	<u>Sect</u>	<u>Sur Typ</u>	<u>Sur Num</u>	<u>Suff</u>	<u>Subdivision</u>	<u>Act Pend</u>
285004	AUTHORIZED				013 014 024	ALIQ ALIQ ALIQ			SWSW; E2NW,SWNE,N2SE,SESE; NW,E2SW,W2SE;	

RUN TIME: 01:29 PM

**UNITED STATES DEPARTMENT OF INTERIOR
BUREAU OF LAND MANAGEMENT
GEOGRAPHIC REPORT WITH LAND
Sorted by Serial Number**

**RUN DATE: 05/30/2017
Page 3 of 3**

Adm State: AZ

025 ALIQ

N2NE,SENE,NESE;

